

**BOARD OF COUNTY COMMISSIONERS
WARREN COUNTY, OHIO**

Resolution

Number 24-1165

Adopted Date September 10, 2024

HIRING CHANDA TITUS AS PROTECTIVE SERVICES CASEWORKER II WITHIN THE WARREN COUNTY DEPARTMENT OF JOB AND FAMILY SERVICES, CHILDREN SERVICES DIVISION

BE IT RESOLVED, to hire Chanda Titus as Protective Services Caseworker II within the Warren County Department of Job and Family Services, Children Services Division, classified, full-time permanent, non-exempt status, Pay Grade #16, \$22.39 per hour, effective September 16, 2024, subject to a negative drug screen, background check, and a 365-day probationary period.

Mr. Grossmann moved for adoption of the foregoing resolution being seconded by Mr. Young. Upon call of the roll, the following vote resulted:

Mrs. Jones – yea
Mr. Young – yea
Mr. Grossmann – yea

Resolution adopted this 10th day of September 2024.

BOARD OF COUNTY COMMISSIONERS


Laura Lander, Deputy Clerk

H/R

cc: Children Services (file)
C. Titus' Personnel File
OMB – Sue Spencer

**BOARD OF COUNTY COMMISSIONERS
WARREN COUNTY, OHIO**

Resolution

Number 24-1166

Adopted Date September 10, 2024

**HIRING TYLER HORTON AS EMERGENCY COMMUNICATIONS OPERATOR WITHIN
THE WARREN COUNTY EMERGENCY SERVICES DEPARTMENT**


BE IT RESOLVED, to hire Tyler Horton as Emergency Communications Operator within the Warren County Emergency Services Department, classified, full-time permanent, hourly status (40 hours per week), effective September 17, 2024, at a starting rate of \$23.00 per hour, subject to a negative background check and drug screen and a 365-day probationary period.

Mr. Grossmann moved for adoption of the foregoing resolution being seconded by Mr. Young. Upon call of the roll, the following vote resulted:

Mrs. Jones – yea
Mr. Young – yea
Mr. Grossmann – yea

Resolution adopted this 10th day of September 2024.

BOARD OF COUNTY COMMISSIONERS


Laura Lander, Deputy Clerk

HR

cc: Emergency Services (file)
T. Horton's Personnel file
OMB- Sue Spencer

**BOARD OF COUNTY COMMISSIONERS
WARREN COUNTY, OHIO**

Resolution

Number 24-1167

Adopted Date September 10, 2024

APPROVING A WAGE INCREASE FOR CURTIS HOLMAN WITHIN THE WARREN COUNTY EMERGENCY SERVICES DEPARTMENT

WHEREAS, pursuant to Resolution #24-0861, adopted July 2, 2024, this board approved departmental work rules and compensation schedule for the Warren County Emergency Services Department and the Emergency Communications Operators; and

WHEREAS, Curtis Holman, Emergency Communications Operator within the Warren County Emergency Services Department, has successfully completed two (2) years of service as an Emergency Communications Operator as of September 12, 2024.


NOW THEREFORE BE IT RESOLVED, to approve Curtis Holman's wage increase to \$25.50 per hour, under the Warren County Emergency Services Pay Schedule, effective pay period beginning September 19, 2024.

Mr. Grossmann moved for adoption of the foregoing resolution being seconded by Mr. Young. Upon call of the roll, the following vote resulted:

Mrs. Jones – yea
Mr. Young – yea
Mr. Grossmann – yea

Resolution adopted this 10th day of September 2024.

BOARD OF COUNTY COMMISSIONERS



Laura Lander, Deputy Clerk

cc: Emergency Services (file)
C. Holman's Personnel File
OMB-Sue Spencer

**BOARD OF COUNTY COMMISSIONERS
WARREN COUNTY, OHIO**

Resolution

Number 24-1168

Adopted Date September 10, 2024

APPROVING THE PROMOTION OF BRIAN SIMPSON TO THE POSITION OF SEWER COLLECTIONS WORKER II WITHIN THE WATER AND SEWER DEPARTMENT

WHEREAS, Mr. Simpson has obtained his class A CDL license with tanker endorsement and is eligible to be promoted to a Sewer Collections Worker II classification; and

WHEREAS, it is the desire of the Board to promote Brian Simpson to said position in accordance with the Sanitary Engineer's staffing plan.


NOW THEREFORE BE IT RESOLVED, to approve the promotion of Brian Simpson to the position of Sewer Collections Worker II within the Water and Sewer Department, classified, full-time permanent, non-exempt status, Pay Range #15, \$24.00 per hour, effective pay period beginning September 7, 2024.

Mr. Grossmann moved for adoption of the foregoing resolution being seconded by Mr. Young. Upon call of the roll, the following vote resulted:

Mrs. Jones -- yea
Mr. Young -- yea
Mr. Grossmann -- yea

Resolution adopted this 10th day of September 2024.

BOARD OF COUNTY COMMISSIONERS



Laura Lander, Deputy Clerk

cc: Water/Sewer (file)
B. Simpson's Personnel file
OMB – Sue Spencer

**BOARD OF COUNTY COMMISSIONERS
WARREN COUNTY, OHIO**

Resolution

Number 24-1169

Adopted Date September 10, 2024

AUTHORIZE THE POSTING FOR AN ADMINISTRATIVE SUPPORT POSITION, WITHIN THE WARREN COUNTY OFFICE OF MANAGEMENT AND BUDGET, IN ACCORDANCE WITH WARREN COUNTY PERSONNEL POLICY MANUAL, SECTION 2.02(A)

WHEREAS, there exists an opening for an Administrative Support position within the Warren County Office of Management and Budget.


NOW THEREFORE BE IT RESOLVED, to authorize the posting of the position of "Administrative Support" in accordance with Warren County Personnel Policy Manual, Section 2.02(A); posting to occur for a period of at least seven (7) consecutive calendar days beginning August 30, 2024.

Mr. Grossmann moved for adoption of the foregoing resolution being seconded by Mr. Young. Upon call of the roll, the following vote resulted:

Mrs. Jones – yea
Mr. Young – yea
Mr. Grossmann – yea

Resolution adopted this 10th day of September 2024.

BOARD OF COUNTY COMMISSIONERS



Laura Lander, Deputy Clerk

HR

cc: OMB (file)
OMB Sue Spencer

**BOARD OF COUNTY COMMISSIONERS
WARREN COUNTY, OHIO**

Resolution

Number 24-1170

Adopted Date September 10, 2024

APPROVING THE APPOINTMENT OF CHRIS BALSTER, ASSISTANT HEALTH COMMISSIONER, WARREN COUNTY HEALTH DISTRICT, TO THE WARREN COUNTY TRANSIT ADVISORY COMMITTEE TO FILL THE TERM OF MATTHEW BEAR DUE TO RESIGNATION


BE IT RESOLVED, to appoint Chris Balster, Assistant Health Commissioner, Warren County Health District, to the Warren County Transit Advisory Committee to fill the term of Matthew Bear due to resignation; said term is indefinite and does not expire.

Mr. Grossmann moved for adoption of the foregoing resolution being seconded by Mr. Young. Upon call of the roll, the following vote resulted:

Mrs. Jones – yea
Mr. Young – yea
Mr. Grossmann – yea

Resolution adopted this 10th day of September 2024.

BOARD OF COUNTY COMMISSIONERS



Laura Lander, Deputy Clerk

sh\

cc: Transit (file)
Appointments file
Appointee
L. Lander

**BOARD OF COUNTY COMMISSIONERS
WARREN COUNTY, OHIO**

Resolution

Number 24-1171

Adopted Date September 10, 2024

SETTING A PUBLIC HEARING TO CONSIDER TEXT AMENDMENTS TO THE WARREN COUNTY RURAL ZONING CODE INITIATED BY THE WARREN COUNTY BOARD OF COUNTY COMMISSIONERS

BE IT RESOLVED, to set the public hearing to consider text amendments to the Warren County Rural Zoning Code; proposed amendments attached hereto and made a part hereof; and

BE IT FURTHER RESOLVED, that said public hearing will be held October 1, 2024, at 10:00 a.m. in the Commissioners' Meeting Room, 406 Justice Drive, Lebanon, Ohio; and


BE IT FURTHER RESOLVED, to advertise notice thereof in a newspaper of general circulation, at least (10) days prior to said public hearing.

Mr. Grossmann moved for adoption of the foregoing resolution being seconded by Mr. Young. Upon call of the roll, the following vote resulted:

Mrs. Jones – yea
Mr. Young – yea
Mr. Grossmann – yea

Resolution adopted this 10th day of September 2024.

BOARD OF COUNTY COMMISSIONERS



Laura Lander, Deputy Clerk

/kp

cc: RZC (file)
RPC
Text Amendment file
Bruce McGary
Township Trustees



WARREN COUNTY REGIONAL PLANNING COMMISSION

MEETING DATE: September 24, 2024

TO: Board of County Commissioners

FROM: Ray Dratt, Chief Zoning Inspector

Hadil Lababidi, Planner II, Cameron, Goschinski, Planer II

SUBJECT: Initiate Text Amendments to the Warren County Rural Zoning Code

BACKGROUND

The Zoning Code requires regular updates to keep up with ongoing changes in State law, or that require process improvements or to clarify the intent of a standard. On May 7th, 2024, the RPC and the Warren County Building and Zoning Department has a work session with the County Commissioners to discuss potential amendments to the Zoning Code, including directions for the regulation of Solar Farms; minimum lot width; and miscellaneous updates. Staff provided policy questions for discussion and the following themes emerged from the work session discussion:

- Staff should suggest regulations for Solar Farms (less than 50 MW),
- Clarify language for establishing minimum lot width, and
- As required, comply with new State law for Solar Farms.

The proposed amendments below address changes related to Solar Farms; minimum lot width; and the public notification process. The proposed text amendments to the Warren County Rural Zoning Code were drafted by the Warren County Zoning Department staff and the Warren County Regional Planning Commission staff and reviewed by the Prosecutor's Office.

Review Process

1. Board of County Commissioners work session (May 7th, 2024)
2. Text amendments **initiated** by the Board of County Commissioners
3. Scheduled and reviewed by the RPC Executive Committee (recommendations provided)
4. Scheduled and reviewed by the Warren County Rural Zoning Commission (recommendations provided)
5. Review and decision by the Board of County Commissioners

Summary of Proposed Amendments

The proposed text amendment related to **Solar Uses:**

1. Adds Regulations for Principal Solar Facility,
2. Defines components and elements of a Solar Facility, and
3. Includes Solar use in the Land Use Table (Section 2.205 Table of Uses by Zoning District) as new land uses.

Other proposed text amendments:

1. Rephrases the public notification process for various zoning applications.
2. Clarifies the requirements for Lot Width and Minimum Lot Width,

3. Multi-family or non-residential access and driveways requirements
4. Defines lot, street, and structure.

PROPOSED AMENDMENTS

The proposed amendments include the following:

Article – 1: ZONING RESOLUTION AUTHORITY, ADMINISTRATION, AND ENFORCEMENT

1. Updates for the public notification sections for zoning applications (Site Plan Review, Zoning Amendments, PUD, Conditional Use, Variance).

Article – 2: ZONES AND OVERLAY PROVISIONS

1. Updates for "Table of Uses" to add Principle Solar Energy Production Facility classifications under each zoning district.
2. Updates for the "Residential Zones Development Standards Table" to include Minimum Lot Width along with Minimum Lot Frontage and add definitions for "Lot Width" and "Maximum Lot Depth to Width Ratio" to the table's notes.

Article – 3: ZONING SUPPLEMENTAL PROVISIONS

1. New sub section to include regulations for "Principal Solar Energy Production Facility" in the zoning code. The purpose of this amendment is to regulate SMALL solar facility for public and private utilities. The proposed language includes standards for:

<ul style="list-style-type: none"> <input type="checkbox"/> Lot size <input type="checkbox"/> Lot coverage <input type="checkbox"/> Underground utilities <input type="checkbox"/> Height and setback <input type="checkbox"/> Screening and Buffering <input type="checkbox"/> Driveways materials 	<ul style="list-style-type: none"> <input type="checkbox"/> Decommission or removal <input type="checkbox"/> Road use maintenance agreement <input type="checkbox"/> Emergency response comments <input type="checkbox"/> Site plan review <input type="checkbox"/> Surrounding properties owner's notification
---	--
2. Updates for the driveway's distance for multi-family or non-residential properties from side or rear property lines for residential and non-residential properties.

Article – 4: DEFINITIONS

The amendments to the Definitions article include the following:

New Definitions	Updated Definitions
Maximum Lot Depth to Width Ratio	Lot Depth
Minimum Lot Size	Lot Width
Minimum Lot Width	Street, Public
Definitions for Solar	Street, Private
Structure, Minor	Structure, Minor

The proposed amendments are available at the following link:

https://drive.google.com/drive/folders/1n3qG0AoNkdYdmw_cm4dqu1stoUnGxfU?usp=sharing

ARTICLE 2 ZONES AND OVERLAY PROVISIONS
CHAPTER 1: ZONES AND OVERLAYS, MAP AND BOUNDARIES

SEC 2.205 TABLE OF USES BY ZONING DISTRICT

Use Specific Zones shall follow the standards of the zoning district.

LAND USES	ZONING DISTRICTS												Use Specific Standards
	RU & R1A	R1	R1B	R2	R3	B1	B2	B3	B4	B5	I1	I2	
Community-Based Residential Social Service Facilities													
ACCESSORY USES & STRUCTURES													
Detached Buildings or Other Structures	P	P	P	P	P	P	P	P	P	P	P	P	3.102
Drive Through						P	P	P	P	P	P	P	3.102.5
Family Cemetery	P	P	P										N/A
Solar-Energy-System Equipment Accessory Solar Energy	P	P	P	P	P	P	P	P	P	P	P	P	3.102.10(A)
SOLAR AND WIND ENERGY PRODUCTION													
<u>Principal Solar Energy Production Facility</u>													
Ground/Pole Mounted	C	C				S	S	S	S	S	S	S	3.102.10 (B)
Roof/Building Mounted						P	P	P	P	P	P	P	3.102.10 (B)
Other Structure Mounted/Integrated						P	P	P	P	P	P	P	3.102.10 (B)
<u>Wind Energy Conversion System</u>													
Wind-Energy Conversion-System Micro-Wind Turbine	P	P	P	P	P	P	P	P	P	P	P	P	3.102
Wind-Energy Conversion-Systems; Small Wind System	C	C					C	C	C	C	C	C	3.209.7(A)

Formatted: Font: (Default) Times New Roman, 8 pt, Not Bold, Font color: Auto

Formatted Table

Formatted: Font: 10 pt, Bold

Formatted: Font: 10 pt, Bold

Formatted: Font: Bold

Formatted: Left

Formatted Table

P = Permitted Use by Zoning approval S = A Permitted Use Subject to BOCC approval of Site Plan Review
 C = Conditional Uses subject to BZA approval and Site Plan Approval Shaded Areas = Prohibited E = Exempt from zoning 1

P = Permitted Use by Zoning approval
C = Conditional Uses subject to BZA approval and Site Plan Approval

S = A Permitted Use Subject to BOCC approval of Site Plan Review
Shaded Areas = Prohibited *E = Exempt from zoning*

ARTICLE 3 ZONING SUPPLEMENTAL PROVISIONS

CHAPTER 1: GENERAL PROVISIONS

SEC 3.101 AGRICULTURAL USE REGULATIONS IN SUBDIVISIONS: ORC Section 303.21 exempts certain agricultural practices from local zoning authority as specified in Section 1.103.7. For the purposes of this Section, animal husbandry includes the raising or caring for any kind of animal, inclusive of pets. Nonexempt agricultural uses shall comply with the following requirements:

- (A) The use shall not create a nuisance, disturb the peace, and result in a health or safety violation reported to or acted upon by the appropriate enforcement authority, and animals shall be contained on the site;
- (B) Agricultural structures shall comply with applicable requirements of Section 3.102;
- (C) No such structure shall be located in the front yard, nor in an area required for on-site sewage treatment, a well isolation radius or any easement for drainage or utilities;
- (D) Agricultural use structures shall not exceed eighteen (18) feet in height;
- (E) On a lot that is three (3) acres or less, agricultural use may consist of the growing of crops, fruits, vegetables, flowers and plants and only animal husbandry for not more than three (3) dogs and cats. If they are housed in an accessory structure, it shall be at least fifty (50) feet from a non-farm property line;
- (F) On a lot that is greater than three (3) acres, but not more than five (5) acres, the agricultural use shall comply with the following:
 - (1.) The number of animals shall not exceed 1 animal unit per fenced acre;
 - (2.) The number of birds shall not exceed 1 bird unit per acre; and
 - (3.) The accessory structure that houses an animal unit or the confinement areas for a swine and bird units shall be setback at least eight five (85) feet from a non-farm use.
 - (4.) All bird and animal units shall be confined.
 - (5.) One rooster is allowed per parcel.
 - (6.) Animal husbandry for not more than five (5) dogs or cats.

ANIMAL UNITS ARE DEFINED AS:

- 1 head of cattle = 1 animal unit
- 1 horse, mule, or donkey = 1 animal unit
- 3 sheep = 1 animal unit
- 2 swine = 1 animal unit (Maximum 5 swine per parcel)
- 3 goats = 1 animal unit
- 3 llamas = 1 animal unit
- 3 alpacas = 1 animal unit
- 2 ponies or burros = 1 animal unit
- mini animals are treated as 1/2 animal unit
- 20 chickens = 1 bird unit (maximum 60 chickens per parcel)
- 12 ducks = 1 bird unit
- 8 turkeys = 1 bird unit
- 8 geese = 1 bird unit

Animals not described in Section 3.101 (F) may be considered by the Zoning Inspector based upon the impact of the animal. The keeping of any species not listed as a domestic animal requires the Zoning Inspector approval.

Calculations of the acreage required are rounded up to whole numbers.

SEC 3.102 ACCESSORY USES, BUILDINGS AND STRUCTURE STANDARDS:

3.102.1 Accessory Use: Accessory uses must:

- (A) Be customarily associated with and incidental, subordinate and secondary to a legally established principal permitted use and be in accordance with all requirements of this Code;
- (B) Be operated on the same lot as the principle use, unless otherwise provided.

3.102.2 Residential Accessory Buildings: Accessory buildings, including garages, shall be permitted as an accessory use to principal use buildings in any residential district in accordance with the following requirements:

- (A) The number of detached accessory buildings per lot, building height, and setbacks shall be permitted as follows:

Table 3.102-1

Lot Size	Number of Accessory Structures Greater Than 200 Sq. Ft.	Total Accessory Structures	Building Height (Feet)	Setback (Feet)
Less than or equal to 2 acres	1	2	18	10
Greater than 2 acres but less than 5 acres	2	3	25	The base setback for accessory structures (10 feet) is increases by 2 feet for each foot of height over 18 feet.
Greater than 5 acres	3	4	District Height	

- (B) Accessory buildings require a permit in compliance with Section 1.301. In addition to the requirements of that Section, the zoning permit application shall include the following:
 - (1) A plot plan of the lot, premises, or parcel that illustrates the location of the proposed accessory building and all other buildings and structures on the property.
 - (2) The approved or future site of the wastewater disposal system, if applicable.
- (C) **Special Height Exceptions:**
 - (1) Where unusual, problematic or special lot circumstances warrant flexibility, a waiver to the standard height requirements for accessory buildings and structures on parcels of two acres or greater is allowed by the Zoning Inspector upon consideration of the following factors:
 - (a) Elevation of the parcel;
 - (b) Adequate screening from the public right-of way;
 - (c) The beneficial effect of existing terrain and vegetation;

- (d) Uses of contiguous parcels;
 - (e) The impact on the privacy of adjacent sites;
 - (f) The aesthetics and compatibility of the accessory structure; and
 - (g) The height in relationship to the height and location of the primary building.
- (2) The Zoning Inspector's determination per subsection (1) above may be appealed in accordance with the Administrative Appeal process pursuant to Section 1.310.2.
- (D) Accessory buildings less than one-hundred fifty (150) feet away from the right of way shall be located in the rear or side yard.
- (E) An accessory structure is not permitted on a lot less than three (3) acres, prior to the establishment of a principal use structure, unless the following requirements have been met:
- (1) A building permit has been issued and the footer approved for the principal use structure;
 - (2) The location of an accessory building is found acceptable in relation to the future principal structure; and
 - (3) The location of the accessory building does not interfere with the central sanitary sewer or the on-site wastewater disposal system as determined by the approving authority.
- (F) An accessory structure is permitted on lots greater than three (3) acres and less than five (5) acres prior to the establishment of the principal structure if the use is for storage of equipment, materials, supplies and vehicles which are necessary for maintaining the property, and complies with the following requirements:
- (1) One (1) accessory building with a maximum size twelve hundred (1200) square feet shall be permitted until the establishment of the principle structure shall occur.
 - (2) Minimum building setback is one hundred and fifty (150) feet from the right-of-way or required front yard setback for panhandle lots.
 - (3) The location of the accessory building does not interfere with the central sanitary sewer or the on-site wastewater disposal system as determined by the approving authority.
- (G) The total footprint of accessory buildings shall not exceed fifty percent (50%) of the footprint of the principal structure on a lot that is less than one (1) acre. On a lot greater than one (1) acre but less than two (2) acres, the total footprint of accessory buildings shall not be greater than the principal building footprint. On a lot that is greater than two (2) acres but less than five (5) acres, the total footprint of the accessory buildings shall not exceed two (2) times the footprint of the principal building.
- (H) All accessory buildings shall meet the following setback requirements:

- (1) Accessory buildings shall be set back a minimum of ten (10) feet from rear and side property lines.
- (2) Accessory buildings shall be set back a minimum of ten (10) feet from a principal building.
- (I) In platted subdivisions, any accessory building used for containing animals shall also be subject to the requirements specified in Section 3.101.
- (J) Accessory buildings must be anchored per the building code or if less than two hundred (200) square feet then must be anchored on all four (4) corners with screw-type or post-in concrete-type of anchor.
- (K) A transportation vehicle without wheels; shipping containers; railroad cars; truck vans, bus bodies, vehicles and similar prefabricated items and structures originally built for purposes other than the storage of goods and materials are not permitted to be used as accessory buildings on property zoned residential or on property the primary use of which is residential.

Notwithstanding the provisions set forth above, the temporary placement of shipping containers on residentially zoned properties, or on properties the primary use of which is residential, for the limited purpose of loading and unloading household contents shall be permitted for thirty (30) days within twelve (12) months period and may be extended by the Zoning Inspector up to thirty (30) additional days.

3.102.3 Non-Residential Accessory Structure:

- (A) An accessory structure is not permitted prior to the establishment of a principal use structure, unless the following requirements have been met:
 - (1) A building permit has been issued and the footer approved for the principal use structure; and
 - (2) The location of an accessory building is found acceptable in relation to the future principal structure; and,
 - (3) The location of the accessory building does not interfere with the sanitary sewer or the on-site wastewater disposal system as determined by the appropriate authority.
- (B) The total area of accessory buildings shall be included in the floor area ratio allowance for the site.
- (C) Detached accessory buildings shall meet the minimum setbacks required by the district in which located.
- (D) Accessory buildings must be anchored per the building code or if less than two hundred (200) square feet, then must be anchored on all four (4) corners with screw-type or post-in concrete-type of anchor.

3.102.4 **Commercial and Recreational Vehicle Parking in Residential Districts:** Parking of commercial and recreational vehicles are limited to the side and rear yards in all residential districts. Such vehicles shall be located on a dust free driveway typical of the neighborhood and, shall comply with the requirements of Section 3.104. Commercial and Recreational Vehicles are subject to the following:

(A) **Commercial Vehicles:**

- (1) One (1) commercial vehicle not exceeding eight (8) tons (sixteen thousand/16,000 pounds) gross vehicle weight may be parked in an unenclosed area.
- (2) One (1) additional vehicle may be parked if placed in an enclosed building operated by a resident of the property and located on a site greater than five (5) acres.
- (3) One (1) commercial vehicle connected to a trailer not exceeding eight (8) tons (sixteen thousand/16,000 pounds) gross combined vehicle weight may be parked in any unenclosed area.

(B) **Recreational Vehicles:**

- (1) Recreational vehicles for the purpose of storage on a lot with a primary residential structure and not for purpose of habitation are subject to the following:
 - (a) Permitted in all residential districts
 - (b) A maximum of two (2) recreational vehicles are permitted in the rear and side yards. Any additional recreational vehicles must be stored in an enclosed building. Lots of five (5) acres or more are exempt from this standard provided the vehicles are not visible from the public right-of-way.
- (2) Recreational vehicles for the purpose of habitation are subject to the following:
 - (a) The use is prohibited in all residential districts, except for the purpose of providing temporary visits for a period lasting not more than seven (7) days and exceeding two (2) times in twelve (12) months.
 - (b) May be used in accordance with Section 3.204.2(B) (1-3) Construction Related Activities.
 - (c) Shall not to be connected to any public utilities or on-site septic system.
- (3) Parking or storage of recreational vehicles, boats, utility trailers or similar items is prohibited within the front yard, except for loading and unloading which does not exceed forty-eight (48) hours.

3.102.5 **Drive-In or Drive-Thru Service Facilities:** A drive-in or drive-through service facility shall satisfy the following requirements:

- (A) Development and Operation Requirements:

- (1) Vehicle stacking requirements specified in Section 3.312 and sufficient stacking shall be provided to prevent obstruction of any street, sidewalk or sight-distance;
- (2) Ingress and egress shall only be permitted from an internal private driveway serving the principal use of the site;
- (3) All access driveway intersection(s) of public streets shall only be permitted to the allowance, design and construction specifications of the Warren County Engineer or the Ohio Department of Transportation (ODOT), as applicable;
- (4) The location shall not impair or obstruct provision of emergency services of the site, as determined to the satisfaction of the Fire/EMS Department;
- (5) The turning radius of any curve in a driveway lane shall be sufficient to require only forward movement; i.e., no backing up to get through any curve in the drive-through lane.

(B) **Facility Support Requirements:**

- (1) **Signage:** Signage shall comply with requirements specified in Article 3, Chapter 6, except for the following menu board and clearance sign provisions:
 - (a) May have two-way audio communication broadcasting;
 - (b) Limited to forty-eight (48) square feet;
 - (c) Shall not exceed eight (8) feet in height with the exception of clearance signs and they may be determined by the height and width of the structure or opening to be protected; and,
 - (d) Shall not be visible or audible from any off-site residential use or district.
- (2) **Buffer:** A buffer shall be provided to prevent visual, noise and light impact, in addition to requirements specified in Article 3, Chapter 4.
- (3) **Clearance Signage:** The height and width of vehicles the facility can accommodate shall be posted.

3.102.6 Fences, Walls, and Hedges in Residential Districts:

- (A) Height shall not be greater than four (4) feet in a front yard.
- (B) Corner lots shall meet the clear sight-distance requirement of Section 3.103.1.

3.102.7 Outdoor Trash Container Enclosure: Trash and/or recycling container areas on non-residential and multi-family residential use sites shall be enclosed on at least three (3) sides by a solid wall, solid fence, or solid evergreen vegetation that is at least six (6) feet in height.

3.102.8 Outdoor Private Accessory Recreation Facility: Outdoor recreation facilities, including swimming pools, game courts, and play structures, are subject to the following:

- (A) The facility shall be located in the rear and/or side yard and shall be set back twenty (20) feet from any adjacent property line.

- (B) The use does not create a nuisance, disturb the peace, or result in a health or safety violation as reported to, or acted upon by, an enforcement authority.
- (C) The use does not interfere with the operation of an on-site sewage treatment system or drinking well, as determined by the Warren County Combined Health District.
- (D) Swimming pools shall comply with the requirements of Section 3.102.11

3.102.9 Satellite Dish: Satellite dishes shall be permitted as an accessory use in all residential zoning districts subject to the following requirements:

- (A) **Location:** Satellite dishes are permitted within the side or rear yard.
- (B) **Setbacks:** Ground-mounted satellite dishes shall comply with all required district setback standards.
- (C) **Height and Size:**
 - (1) Satellite dishes shall not exceed twelve (12) feet in diameter;
 - (2) The peak of a ground mounted satellite dish shall not exceed fifteen (15) feet above the finished grade; and,
 - (3) The maximum height of any wall or roof-mounted satellite dish shall not exceed the roof height by four (4) feet and its diameter shall not exceed three (3) feet.
- (D) **Maintenance:** The satellite dish apparatus shall be properly maintained to prevent both unsightly and unsafe conditions. A nonfunctioning satellite dish shall be removed within three months of becoming nonfunctional.
- (E) **Permits:** A ground-mounted satellite dish greater than eighteen (18) inches requires a zoning permit unless otherwise exempted by the Zoning Inspector.

3.102.10 Solar Energy Equipment:

(A) Accessory Solar Energy:

- (1) Solar energy equipment shall meet setback and height requirements for the district.
- (2) Ground-mounted solar energy equipment shall be limited to a maximum height of fifteen (15) feet and shall be located in the rear yard or side yard and screened from the public right-of-way.
- (3) A ground-mounted solar energy system shall count toward the maximum number of accessory structures permitted on the property and shall require a zoning permit.
- (4) Non-functioning solar energy equipment shall be removed within three months of becoming nonfunctional.
- (5) The Solar Energy System shall be properly maintained to prevent both unsightly and unsafe conditions.

Formatted: Indent: Left: 0.69", Hanging: 0.44", Space Before: 11.5 pt, Numbered + Level: 1 + Numbering Style: A, B, C, ... + Start at: 1 + Alignment: Left + Aligned at: 0.59" + Indent at: 0.84"

Formatted: Left, Right: 0.41"

(B) Principal Solar Energy Production Facility:

It is not the purpose of this regulation to regulate a major utility facility as defined by the Ohio Power Siting Board (50 MW or greater). No Principal Solar Energy Production Facility shall be located in a zoning district where such facilities are not explicitly listed as a permitted or conditionally permitted use.

All principal solar energy production facilities shall meet the following requirements:

- (1) The proposed principal solar energy production facility must be located on a lot of at least twelve (12) acres in size.
- (2) For purposes of determining lot coverage, the total surface area of all ground/pole mounted solar energy systems including cells, panels, and water collector devices shall be considered impervious and shall count toward the maximum percent of a lot to be occupied.
- (3) All on-site utility, distribution, and transmission lines, that are the responsibility of the principal solar energy production facility to maintain, shall be placed underground.
- (4) Roof/Building mounted:
 - (a) May be mounted to a principal or accessory building.
 - (b) Shall not exceed 10 feet above roof height.
- (5) Ground/Pole mounted:
 - (a) Shall be no taller than fifteen (15) feet.
 - (b) All ground and pole mounted principal solar facilities are permitted within the commercial and industrial zoning districts, as a minor component (less than 20% solar energy production) of an overall solar energy production facility.
- (6) Other structure mounted/integrated:
 - (a) Shall be no taller than the primary mounting structure, with the exception of parking lot solar canopies. A parking lot solar canopy shall be no taller than 35 feet.
- (7) Solar energy systems shall be designed and located in order to prevent reflective glare towards any inhabited building on adjacent properties as well as adjacent street right-of-way. Applicants must complete and provide the results of the Solar Glare Hazard Analysis Tool (SGHAT), or an equivalent report, for neighboring lots and right-of-way.
- (8) The proposed principal solar energy production facility must comply with any applicable airport zoning overlay and height restrictions, and the ability to comply with the FAA regulations pertaining to hazards to air navigation must be demonstrated.
- (9) All mechanical equipment of solar energy systems including any structure for batteries or storage cells, shall be completely enclosed by a minimum seven (7)

Formatted: Font: 12 pt
Formatted: Normal, Indent: Left: 0"
Formatted: Indent: Hanging: 0.4", Right: 0.41"
Formatted: Font: 12 pt
Formatted: Left, Right: 0.41"

foot high fence with a self-locking gate, and provide screening in accordance with the Warren County Rural Zoning Code.

- (10) Screening shall be established in accordance with the provisions of the Warren County Rural Zoning Code, be maintained in good condition, and free of all advertising or other signs. In addition to any other screening requirements of the Warren County Rural Zoning Code, the following standards shall apply:
- (a) Any buildings and solar energy equipment shall be screened from ground-level view from any adjacent road right-of-way, any adjacent lot with a residential use, and any residential zoning district.
 - (b) Screening shall consist of vegetation, mounding, natural landforms, or any combination thereof. Screening may be supplemented by fencing or walls, but shall not be the primary method. Fencing shall incorporate gaps or spaces of at least six (6) inches by six (6) inches to allow passage of small mammals.
 - (c) Screening shall be a minimum of six (6) feet in height.
 - (d) Mounding shall be seeded and planted with trees. The base of the mound shall not be graded at an angle greater than forty-five degrees (45°).
 - (e) Screening shall be clustered around groups of solar energy equipment and buildings and not the entirety of the lot to allow for "wildlife corridors" where wildlife can traverse the lot.
- (11) Buffering shall be established in accordance with the provisions of the Warren County Rural Zoning Code. In addition to any other buffering requirements of the Warren County Rural Zoning Code, the following standards shall apply:
- (a) A one-hundred and twenty (120) foot setback along stream boundaries (including ephemeral and intermittent streams).
 - (b) A one-hundred and twenty (120) foot setback from Category 1 and 2 wetland boundaries.
 - (c) A three-hundred (300) foot setback from Category 3 wetland boundaries.
- (Note: a, b, and c above are all subject to an environmental assessment by Warren County Soil and Water.)
- (12) Setback requirements for solar energy equipment not housed in a building, shall be:
- (a) Non-Participating Parcels:
 - 1. One-hundred and fifty (150) feet from lot lines.
 - 2. Three-hundred (300) feet from any dwelling.
 - 3. One-hundred and fifty (150) feet from the edge of any adjacent road right-of way.
 - (b) Participating Parcel: Setbacks for all other buildings and structures comply with the applicable zoning setback standards

- (13) Ingress and egress driveways, interior access/maintenance roads, and any off-street parking and circulation routes shall be constructed with a durable and dust-free surface.
- (14) New access drives within the Principal Solar Energy Production Facility shall be designed to minimize the extent of soil disturbance, water runoff, and soil compaction on the premises. The use of geotextile fabrics and gravel placed on the surface of the existing soil for temporary roadways during construction is permitted, provided that the geotextile fabrics and gravel are removed once the Principal Solar Energy Production Facility is in operation.
- (15) Areas that are undeveloped, areas not required for regular maintenance, and other spaces not devoted to the active use of the lot (such as in between rows of ground mounted solar panels) shall be landscaped with vegetation in such a manner as to prevent soil erosion by wind or rain or the spreading of invasive species and noxious weeds. Plantings shall follow the standards set forth in the Ohio Department of Natural Resources (ODNR) Guidance for Proposed Solar Energy Facilities in Ohio.
- (16) Solar energy systems and all solar energy equipment that are no longer functioning shall be completely removed from the property within six (6) months from the date they are no longer producing electricity, become damaged, discontinued or broken. Any earth disturbance as a result of the removal of the ground mounted solar energy system shall be graded and reseeded within thirty (30) days of removal.
- (17) A Road Use Maintenance Agreement: The property owner shall provide for the adequate maintenance and protection of Township and County maintained, protected, or managed infrastructure (including, but not limited to roadways, rights-of-way, and easements) to be used in connection with the Principle Solar Energy Production Facility as detailed further in a road use and maintenance agreement ("RUMA") with the Township or County. Any damaged public roads, culverts, and bridges shall be repaired promptly to their previous or better condition by the property owner or their designee under the guidance of the appropriate regulatory authority.
- (18) The property owner shall provide sufficient evidence that the property can be adequately served by the appropriate safety services, for example, a letter from the applicable fire department verifying that emergency response personnel and vehicles can safely reach and service the property, including the area where the Principle Solar Energy Production Facility is located.
- (19) Supporting application materials for a Principal Solar Energy Production Facility shall include a detailed site plan and all applicable requirements found in Section 1.303 of the Warren County Rural Zoning Code. The site plan should show all zoning districts and overlay districts. The following shall also be submitted at the time of the application and shall include:
 - (a) A detailed site plan for both existing and proposed conditions must be submitted, showing location of all solar arrays, other structures, property lines, rights-of-way, service roads, floodplains, wetlands and other protected natural resources, topography, electric equipment, and all other characteristics requested by Zoning Inspector.

- (b) Height of the proposed solar energy system(s) at maximum tilt.
- (c) Proof of notice to the electric utility, Soil and Water Conservation District (for drainage impact purposes), and the Warren County Combined Health District (for on-site sewage treatment impacts) regarding the proposal.
- (d) Letters from the County Engineer, Township, and State Department of Transportation regarding the status of any Road User Maintenance Agreement and/or bonding.
- (e) A drainage plan, including any methods of stormwater management and existence of any subsurface drainage systems. The County Engineer's Office, Soil and Water Conservation District, and if applicable, the Farm Service Agency shall be contacted to confirm the existence, or potential existence, and location of any subsurface drainage systems.
- (f) Proof of notice and/or compliance with County-level stormwater and sediment control regulations.
- (g) A narrative of expected and potential impacts to ecological, cultural, archeological, and agricultural resources and impacts to neighboring land uses.
- (h) A landscaping plan.
- (i) A screening and buffering plan, including any wildlife corridors.
- (j) A narrative addressing the expected lifespan of the facility, expected regular maintenance activities, and an end-of-life decommissioning plan.
- (k) A list of all adjacent property owners, their parcel numbers, and addresses.

Notification Requirements: Within 14 days of filing an application with the Building and Zoning Department, mail a notice via first class mail to property owners within 1,000 feet of the subject site explaining the request and identifying the subject property.

Formatted: Left, Indent: Left: 1.09", Right: 0.41"

3.102.11 **Swimming Pool Requirements:**

- (A) Swimming pools shall be surrounded by a wall or fence not less than four (4) feet in height for residential pools and not less than six (6) feet in height for community and public pools with access gates that are lockable, self-closing, and self-latching and shall be maintained in good condition. The fencing requirement does not apply to residential swimming pools that:
 - (1) Are installed with a retractable rigid cover, tested per ASTM Standard F 1346, or,
 - (2) Are above ground pools with sides greater than four (4) feet in height and the ladder/access point is fenced with a lockable, self-closing, and self-latching gate.
- (B) Community and public pools and all related supportive installations, such as restrooms, changing rooms, food service, and eating areas must satisfy the construction and

Formatted: Indent: Left: 0.59", Right: 0.59"

operation requirements of the Ohio Department of Health.

3.102.12 **Micro-Wind Energy Conservation System (WECS)**: A micro-WECS is permitted as an accessory use structure in accordance with the following requirements:

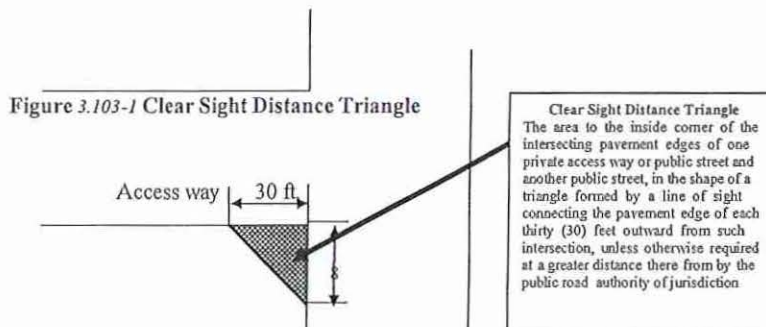
- (A) Micro-WECS that are attached to a roof or structure are permitted provided that the measurement from the average grade to the tip of the blade of the system does not exceed the maximum height of buildings permitted in the applicable zoning district.
- (B) No more than two (2) wind turbines shall be permitted per lot
- (C) The height and location of a micro-WECS shall be such that, if the system were to collapse, it would fall within the boundaries of the subject lot.

(D) Stand-Alone Systems:

- (1) May be permitted on lots with a minimum lot area of one acre.
- (2) The pole or supporting structure shall be set back a minimum distance equal to the height of the system.
- (3) The minimum height from finished grade to the lowest portion of the blades is 12 feet.
- (4) The maximum height shall be seventy-five (75) feet measured from the average grade to the highest point on the blade.
- (5) The system shall comply with district setback standards.

SEC 3.103 DEVELOPMENT STANDARDS:

3.103.1 Clear Sight Distance Triangle: No building, structure, sign, or vegetation shall obstruct the clear sight distance triangle.



3.103.2 Lot Requirements:

(A) Corner Lots:

- (1) **Frontage:** The frontage of lots within zoning districts R-1B, R-2 and R-3 shall be increased by twenty (20) percent greater than the district standard (Section 2.302.1).
- (2) **Setbacks:** The minimum front yard setback shall be provided from each street right-of-way or easement line.
- (3) The side opposite where the address is located will be the rear yard.

- (B) **Double Frontage Lots:** On a lot bordered by two (2) streets other than at an intersection:
- (1) The required minimum front yard setback shall be provided on all lot lines that abut a street.
 - (2) The remaining lot lines not abutting a public road right-of-way shall be regulated as side yards.
 - (3) The side opposite where the address is located will be the rear yard.
- (C) **Panhandle Lots:**
- (1) There shall not be more than one panhandle lot behind a frontage lot.
 - (2) The panhandle area shall not be credited toward the minimum lot area as determined by the Warren County Health Department.
 - (3) The lot, exclusive of the panhandle area, shall meet the maximum depth to width ratio of this Code.
 - (4) The panhandle portion of the lot shall have a continuous width of a minimum of twenty feet and a maximum of forty feet, measured from the Warren County Thoroughfare Road Right-of-Way to the body of the panhandle lot. See figure 3.103.2-1.
 - (5) Buildings may be constructed only within the body of a panhandle lot.
 - (6) The body of a panhandle lot shall meet the minimum width requirements.
 - (7) The front yard setbacks shall be established from the front property line that parallels the roadway from which the panhandle lot has access.
 - (8) Minimum Front Yard Setback: Thirty-Five (35) feet for all residential zoning districts. This supersedes the district standard.

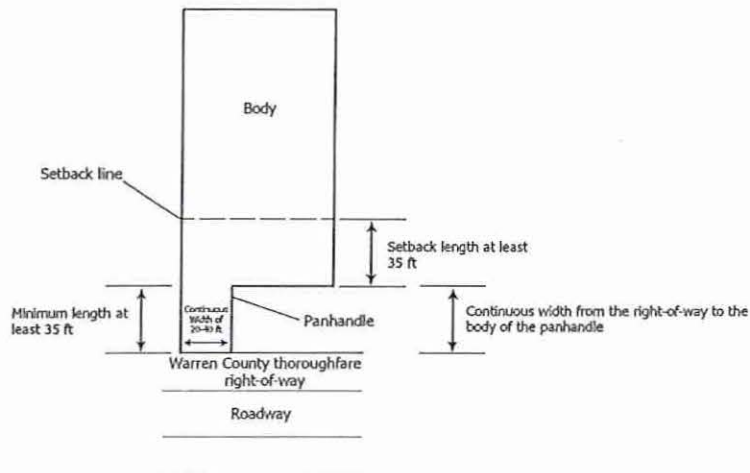


Figure 3.103.2-1

3.103.3 **Height Regulation Exceptions:** Permitted height exceptions in all districts shall be as follows:

- (A) The height limitations of this Zoning Code shall not apply to chimneys, clocks or bell towers, spires, belfries, water tanks, public monuments, steeples, personal radio or TV antennae, flag poles, vent pipes, structures housing or screening fans, air conditioning units or elevator machinery, and other similar features provided that residential structures shall not exceed twice the district height.
- (B) Architectural features that include building and roof line elements (parapet walls, cornice) that are intended to add architectural interest and not for the purpose of adding signage to the building may be allowed to exceed the maximum height of the district by not more than ten (10) feet.

3.103.4 **Projections into Required Yards:** Patios, porches, or decks that are under 18 inches in height shall be set back a minimum ten (10) feet from adjacent property lines and do not require a zoning permit.

3.103.5 **Reduction of Area or Space:** The lot size, setbacks, dedicated open space or required parking area shall not be reduced in area or dimension, thereby making said area or dimension less than the minimum required by this Zoning Code.

3.103.6 **Site Access and Circulation:** Lot access and circulation shall be approved by the Warren County Engineer in accordance with the Warren County Access Management Regulations and the Fire/EMS department of jurisdiction.

SEC 3.104 JUNK, JUNK VEHICLES, AND OTHER SALVAGEABLE ITEMS
RESTRICTIONS:

- (A) No person, firm, or corporation shall accumulate, collect, deposit, dump, dispose, maintain, or store, or allow the same on any property under the person's control or responsibility, any junk, junk vehicle, or other types of salvageable solid waste, or construction/demolition debris, outside of an enclosed area or area not entirely screened from the visibility of surrounding properties, except in the zoning district where expressly permitted.
 - (1) Processed firewood for a property owner's personal use is not junk. Raw material that has not been processed even though it can be processed into firewood, including, but not limited to, logs, branches, limbs, pallets, untreated dimensional lumber, and other wood products that have not been painted, stained, chemically treated or coated, is not firewood and does constitute junk and is subject to Section 3.104 (A).
- (B) Violation of this section shall be subject to prosecution in a court of competent jurisdiction, unless one (1) or more person, firm, or corporation which is responsible for the violation permanently removes or causes permanent removal of the violating items within seven (7) days after receipt of notice of violation to another property or use location, whereon such items are permitted to be located outdoors for the purpose of a junkyard business, or are otherwise placed within a building.

SEC 3.105 PERFORMANCE STANDARDS:

- (A) Any use or development that creates a danger to public health or safety and/or a nuisance, including but not limited to environmental pollution; traffic; noise; vibration; odor; dust; or glare, are subject to review by the body vested with Approving Authority in order to determine whether such are compatible to the zoning district.
- (B) The County may require additional studies to be submitted by the applicant and may place conditions of approval to mitigate potential impacts upon issuance of a zoning permit.

SEC 3.106 **MOBILE HOME USE:** A mobile home shall not be used as a single-family dwelling or permanent residence in any district.

SEC 3.107 **SEWER SERVICE AREA REQUIREMENTS:**

(A) Any use or development that requires central sanitary sewage system service connection may not be accepted prior to all of the following:

- (1) The area has been approved by the Warren County Board of Commissioners (BOCC) for service by a central sanitary sewage system; and,
- (2) The sewer service area boundary is recognized and accepted by either the Ohio-Kentucky-Indiana (OKI) Regional Council of Governments or the Miami Valley Regional Planning Commission (MVRPC).

SEC 3.108 **USES & DEVELOPMENT UNDERLYING AIRPORT AIRSPACE:**

(A) Uses and development of buildings and other structures on any property located under airport airspace shall be required to certify compliance with applicable rules and regulations of: the Federal Aviation Administration (FAA), 14 C.F.R. Part 77, as amended; the Chapters 4561 and 4563 of the Ohio Revised Code; Ohio Administrative Code Section 5501:1-10-1, et seq.; and, the Warren County Airport Zoning Code.

SEC 3.109 **ADAPTIVE REUSE OF HISTORIC STRUCTURES INCLUDING BARN:**

(A) **Purpose:** To encourage the viability, reuse, restoration and rehabilitation of historic structures including barns which are no longer associated with an agricultural use, by allowing for specified uses not otherwise allowed in the district in which they are located, within the current dimensions of such structure.

(B) **Applicability:** All adaptive reuse, and associated restoration and/or rehabilitation, of historic structures including barns shall be considered a conditional use subject to review by the BZA.

(C) **Allowed Uses:** The following additional uses, if not otherwise allowed in the district, may be allowed, subject to conditional use review:

- (1) Artist Studio/Gallery
- (2) Community Center
- (3) Cultural Facility
- (4) Day Care Facility
- (5) School
- (6) Storage
- (7) Ecotourism uses
- (8) Antique/Gift Shops
- (9) Restaurants
- (10) A combination of the above-listed uses
- (11) Uses approved by the BZA

(D) **Historic Evaluation:**

- (1) If the subject structure does not meet the definition of "Historic Structure" in Article 4.103, then the BZA may determine the structure to be historic if it is 50 years in age or older and any one of the following criteria is satisfied.
 - (a) Association with historical events or activities that made a significant contribution to our history.
 - (b) Association with the lives of significant individuals in our past.
 - (c) Possesses distinctive characteristics of a type, period, or method of construction.
 - (d) Represents the work of a master craftsman, architect or builder.
 - (e) Significant to the history of the county, state, or nation.
- (2) The applicant must provide documentation justifying the structures historic designation.

(E) **Special Requirements: All adaptive reuse, restoration, and rehabilitation of historic structures shall also meet the following requirements:**

- (1) The proposed adaptive reuse shall not significantly alter the footprint, essential character, or immediate surroundings. In reviewing proposals for adaptive reuse of historic structures, the BZA shall also consider the suggestions of the Comprehensive Plan and whether the historic character can be retained to a practical extent.
- (2) A zoning permit issued for an adaptive reuse shall clearly state that the use is allowed only as a permitted use of the existing structure, and shall not be re-established if the structure is substantially modified, except in accordance with the requirements of these regulations.
- (3) In the event that the structure is destroyed or demolished, the structure may be reconstructed, and the use re-established with the approval of the BZA. In allowing such reconstruction and re-establishment, the BZA shall determine that, in addition to meeting conditional use standards, the replacement structure closely replicates the historic structure in architectural style, form, massing, scale, and building material.

Replaces current
Article 4
Chapter 1

ARTICLE 4

CHAPTER 1 DEFINITIONS

- SEC 4.101 **CONSTRUCTION OF LANGUAGE:** For the purposes of this Resolution, terms or words shall be interpreted as follows: Words used in the singular shall include the plural, and the plural the singular; words used in the present tense shall include the future tense; the word "shall" is mandatory and not discretionary; the word "may" is permissive; the phrase "used for" shall include the phrases "arranged for," "designed for," "intended for," "maintained for," and "occupied for"; the word "person" includes a firm, association, organization, partnership, trust, company, or corporation as well as an individual; and the word "dwelling" includes the word "residence."
- SEC 4.102 **TERMS NOT DEFINED:** Terms not defined herein shall have their customary meanings as found in the most recent editions of published dictionaries, including the Webster's New World Dictionary and the American Heritage Dictionary.
- SEC 4.103 **DEFINITIONS:** (Presented as follows in alphabetical order).

Access Management: The process and action of providing for, and managing access to, and from land by vehicles typically associated with the use location, while preserving and promoting movement of traffic to be as safe and effective as possible, per the Access Management Regulations of Warren County, Ohio.

Accessory Building: A subordinate building, detached from, but located on, the same property as the principal building, the use of which is incidental to that of the principal building or use.

Accessory Use: A subordinate use to the principal use of the premises.

Adult Arcade: "Adult arcade" means any place to which the public is permitted or invited in which coin-operated, slug-operated, or electronically, electrically, or mechanically controlled still or motion picture machines, projectors, or other image-producing devices are regularly maintained to show images to five or fewer persons per machine at any one time, and in which the images so displayed are distinguished or characterized by their emphasis upon matter exhibiting or describing specified sexual activities or specified anatomical areas.

Adult Bookstore, Adult Novelty or Adult Video Store:

(A) Means a commercial establishment that, for any form of consideration, has as a significant or substantial portion of its stock-in-trade in, derives a significant or substantial portion of its revenues from, devotes a significant or substantial portion of its interior business or advertising to, or maintains a substantial section of its sales or display space for the sale or rental of any of the following:

- (i) Books, magazines, periodicals, or other printed matter, or photographs, films, motion pictures, video cassettes, compact discs, slides, or other visual representations, that are characterized by their emphasis upon the exhibition or description of specified sexual activities or specified anatomical areas;
- (ii) Instruments, devices, or paraphernalia that are designed for use or marketed primarily for stimulation of human genital organs or for sadomasochistic use or abuse of self or others.

"Adult bookstore," "adult novelty store," or "adult video store" includes a commercial establishment as defined in section 2907.38 of the Revised Code. An establishment may have other principal business purposes that do not involve the offering for sale, rental, or viewing of materials exhibiting or describing specified sexual activities or specified anatomical areas and still be categorized as an adult bookstore, adult novelty store, or adult video store. The existence of other principal business purposes does not exempt an establishment from being categorized as an adult bookstore, adult novelty store, or adult video store so long as one of its principal business purposes is offering for sale or rental, for some form of consideration, such materials that exhibit or describe specified sexual

activities or specified anatomical areas.

Adult Cabaret: “Adult cabaret” means a nightclub, bar, juice bar, restaurant, bottle club, or similar commercial establishment, whether or not alcoholic beverages are served, that regularly features any of the following:

- (a) Persons who appear in a state of nudity or semi nudity;
- (b) Live performances that are characterized by the exposure of specified anatomical areas or specified sexual activities;
- (c) Films, motion pictures, video cassettes, slides, or other photographic reproductions that are distinguished or characterized by their emphasis upon the exhibition or description of specified sexual activities or specified anatomical areas.

Adult entertainment: Means the sale, rental, or exhibition, for any form of consideration, of books, films, video cassettes, magazines, periodicals, or live performances that are characterized by an emphasis on the exposure or display of specified anatomical areas or specified sexual activity.

Adult entertainment establishment: Means an adult arcade, adult bookstore, adult novelty store, adult video store, adult cabaret, adult motion picture theater, adult theater, nude or semi-nude model studio, or sexual encounter establishment. An establishment in which a medical practitioner, psychologist, psychiatrist, or similar professional person licensed by the state engages in medically approved and recognized therapy, including, but not limited to, massage therapy, as regulated pursuant to section 4731.15 of the Revised Code, is not an “adult entertainment establishment.”

Adult group home: ORC 3722.01 means a residence or facility that provides accommodations to six (6) to sixteen (16) unrelated adults and provides supervision and personal care services to at least three (3) of the unrelated adults.

Adult Hotel or Motel: A commercial establishment which offers accommodations for any form of consideration, which provides patrons with closed-circuit television transmissions, films, motion pictures, video cassettes, slides, or other photographic reproductions, characterized by the depiction of “specified sexual activities” or “specified anatomical areas”, and which advertises the availability of this sexually-oriented type of material by means of a sign visible from a public right-of-way, or by means of any off-premises advertising, including, but not limited to, newspapers, magazines, pamphlets or leaflets, radio or television; or offers a sleeping room for rent for a period of less than ten (10) hours; or allows a tenant or occupant to sub-rent the sleeping room for a time period of less than ten (10) hours.

Adult Motion Picture Theater: Means a commercial establishment where films, motion pictures, video cassettes, slides, or similar photographic reproductions that are distinguished or characterized by their emphasis upon the exhibition or description of specified sexual activities or specified anatomical areas are regularly shown for any form of consideration.

Adult Theater: Means a theater, concert hall, auditorium, or similar commercial establishment that, for any form of consideration, regularly features persons who appear in a state of nudity or semi nudity or live performances that are characterized by their emphasis upon the exposure of specified anatomical areas or specified sexual activities.

Affordable (a.k.a. Workforce) Housing: Residential housing determined as critical to local economic sustainability per the Warren County Comprehensive Plan, either for home ownership or rental, which is occupied, reserved or marketed for occupancy by households with a gross household income between eighty percent (80%) and one hundred percent (100%) of the County median gross income, as determined by the U.S. Department of Housing and Urban Development (HUD).

Aggregate Base: Crushed rock capable of passing through a $\frac{3}{4}$ in (19.05 mm) rock screen.

Agribusiness: Farming and the businesses associated with farming, such as the processing of farm products, the sales, and repair of farm equipment and sale of farm products.

Agricultural, Biotechnical: Agricultural use-related activity which uses bio-technical methods to modify living cells or organisms to produce substances or to perform processes involved in production of agricultural products.

Agricultural Processing: Processing operations for agricultural products, including, but not limited to, meat preparation, feed mills, dairy processing, timber processing, and fruit and vegetable packing, sorting, and grading, as an accessory use.

Agricultural Research Facility: A facility for the investigation, testing and demonstration of agricultural products and processes, including bio-technical agriculture, veterinary, soil, plant, and animal sciences.

Agricultural Structure: A structure used for purposes of agriculture as defined as this code and Ohio Revised Code Section 303.01.

Agriculture: Per Section 303.01 of the Ohio Revised Code, includes: farming; ranching; aquaculture; apiculture; horticulture; viticulture; animal husbandry, including, but not limited to, the care and feeding of livestock, equine, and fur-bearing animals; poultry husbandry and the production of poultry and poultry products; dairy production; the production of field crops, tobacco, fruits, vegetables, nursery stock, ornamental shrubs, ornamental trees, flowers, sod, or mushrooms; timber; pasturage; any combination of the foregoing; the processing, drying, storage, and marketing of agricultural products when those activities are conducted in conjunction with, but are secondary to, such husbandry or production; or as amended.

Agriculture Support Services: Uses, which provide support and services to agriculture.

Agritourism: An agriculturally related educational, entertainment, historical, cultural, or recreational activity, including you-pick operations or farm markets, conducted on a farm that allows or invites members of the general public to observe, participate in, or enjoy that activity.

Agritourism Provider: A person who owns, operates, provides, or sponsors an agritourism activity or an employee of such a person who engages in or provides agritourism activities whether or not for a fee.

Airport, Commercial: Any runway, or landing strip, and related facilities/services (e.g., fuel sales, storage, repair services, and aircraft sales) designed or used by any person for the landing and take-off of aircraft by the public for commercial purposes.

Airport, Private: Any runway, or landing strip, and related facilities designed or used by any person for the landing, take-off, and storage of aircraft on their respective property, principally for their own use.

Alteration: Any remodeling of, or addition to, the floor plan of a building or other structure, interior or exterior, which involves a change, or addition to, the supporting members (bearing wall, beams, columns, girders, etc.). Alteration also applies to the relocation of the building or structure or, in regards to a lot, any change in the recorded boundary and area of a parcel of record.

Amateur Radio Tower: Shall mean any structure designed and constructed primarily for the purpose of supporting one or more antennas, and used by a licensed amateur radio operator for amateur radio reception and transmission, with no commercial activity. The term includes any antenna or antenna array attached to the tower structure.

Animal, Exotic: Exotic animals includes, but is not limited to: Primates (gorillas, orangutans, chimpanzees, gibbons, siamangs, mandrills, drills, baboons, Gelada baboons only); Carnivores (all

wolves, all bears, lions, tigers, leopards, jaguars, cheetahs, cougars); Proboscidea (all elephants); Perissodactyla (all rhinoceroses); Artiodactyla (all hippos and African buffalos); Crocodylia (crocodiles and alligators); Serpentes (all poisonous snakes); and Amphibians (all poisonous species).

Animal Wastes:

Excreta, bedding, wash waters, waste feed, and silage drainage from agricultural animals.

Apartment: A unit within a multiple-unit structure with sanitation and cooking facilities intended for use as a residence by a single household.

Appeal to the BZA: An application filed with, and requesting of, relief to be granted by the Board of Zoning Appeals (BZA) from an alleged error in any order, requirement, decision, or determination of any requirement of this Code imposed upon the person filing the appeal by the zoning inspector.

Appeal to a Court of Competent Jurisdiction: Per Chapters 2505 and 2506 of the Ohio Revised Code, a timely notice filed with the Board of Zoning Appeals (BZA) once it has issued a final order, adjudication, or decision that determines the rights, duties, privileges, benefits, or legal rights of the person filing such appeal, and upon exhausting this condition precedent, such matter may be reviewed by the Court of Common Pleas of Warren County, Ohio.

Aquifer: A consolidated or unconsolidated geologic formation or series of formations that are hydraulically interconnected and that have the ability to receive, store or transmit water.

Arcade, Amusement: A commercial facility wherein electronic games are played. Bingo and gambling devices are not included in this definition.

Asbestos: Not defined in ORC – Webster’s defines it as “any of several minerals (as chrysotile) that readily separate into long flexible fibers, that cause asbestosis and have been implicated as causes of certain cancers, and that have been used especially formerly as fireproof insulating materials.”

Assisted Living Facility: Not used in ORC – they do have "Residential Care Facility", which means a home that provides either of the following:

- (a) Accommodations for seventeen (17) or more unrelated individuals and supervision and personal care services for three (3) or more of those individuals who are dependent on the services of others by reason of age or physical or mental impairment;
- (b) Accommodations for three (3) or more unrelated individuals, supervision, and personal care services for at least three (3) of those individuals who are dependent on the services of others by reason of age or physical or mental impairment, and, to at least one of those individuals, any of the skilled nursing care authorized by section 3721.011 [3721.01.1] of the Revised Code.

Area of Land Affected on a Mineral Extraction Site: The area of land which has been excavated, or upon which a spoil bank exists, or both.

Basement: The floor space in a building, finished or unfinished, as living space, which is partially or wholly underground.

Batching Plant: An industrial facility used for the production of asphalt or concrete, or asphalt or concrete products, including facilities for the administration or management of business, the stockpiling of bulk materials used in the production process or of finished products manufactured on the premises, and the storage and maintenance of required equipment, but not including retail sale of stockpiled bulk materials or finished products. (in compliance with the ORC1514.01)

Bed and Breakfast: A business conducted in and by the residents of a single-family dwelling, wherein sleeping rooms are offered for pay to transient guests.

Berm: A man-made, linear earthen mound of at least eighteen (18) inches in height from grade

designed to provide, buffering or screening of undesirable views, abate noise trespass, etc. (also see Buffer).

Best Management Practice (BMP): A practice or combination of practices that is determined to be the most effective and practicable including technological, economic, and institutional controls as a means of complying with the applicable standards of Chapter 903 of the Revised Code. BMPs may include structural and non-structural practices, conservation practices, prohibition of practices, schedules of activities, operation and maintenance procedures, and other management practices to prevent or reduce the pollution of waters of the state. BMPs also include treatment requirements, operating procedures, and practices to control facility site runoff, spillage, or leaks, sludge or waste disposal, or drainage from raw material storage. (OAC 901:10-1-01)

Boarding House: A dwelling kept, used, maintained, advertised or held out to the public to be a place where long term [as provided in Section 3.203 (A) (3)] accommodations are provided for compensation for thirty (30) days or more.

Buffer: An area of healthy and viable vegetation or mounded earth, adjoining or surrounding a land use, which is intended to screen and soften the effects from another use.

Building: Any structure consisting of foundations, walls, columns, girders, beams, floors, and roof, or a combination of any number of these parts, with or without other parts or appurtenances. (ORC 3781.06)

Building Height: The tallest vertical distance from the finished grade at the front of the building to: (a) the highest point of a flat roof; (b) the deck line of a mansard roof; (c) the average height between the eaves and ridge of gable, hip, and gambrel roofs; or (d) the average height between high and low points of a shed roof (see illustration).

The image contains six diagrams, each showing a 3D perspective of a building with a specific roof type. A vertical double-headed arrow labeled 'H' indicates the building height measurement from the finished grade to the highest point of the roof. The diagrams are arranged in two columns and three rows:

- FLAT ROOF:** A simple rectangular building with a flat top. The height 'H' is measured from the ground to the top surface.
- MANSARD ROOF:** A building with a roof that has a low slope on the lower portion and a steeper slope on the upper portion. The height 'H' is measured to the top edge of the lower slope.
- GABLE ROOF:** A building with a triangular roof. The height 'H' is measured from the ground to the peak of the roof.
- HIP ROOF:** A building with a roof that slopes down on all four sides. The height 'H' is measured from the ground to the ridge line.
- GAMBREL ROOF:** A building with a roof that has two distinct slopes on each side. The height 'H' is measured from the ground to the average height between the two slopes.
- SHED ROOF:** A building with a roof that slopes down on one side. The height 'H' is measured from the ground to the average height between the high and low points of the roof.

Building Line: (See Setback)

Building, Principal: The main building(s) on a parcel in which the primary use is conducted.

5

Bulking Agent: Any material added to a composting system to provide structural support, improve aeration, or absorb moisture from the decomposing waste. (O.A.C. 3745-27-01(F)(5)).

Business: Any work, occupation, profession, activity, or buying and selling of commodities and services, commerce, or trade.

Business Activity: Any activity performed, conducted, maintained, or operated by one (1) or more person(s) as their work, occupation, profession, or involving buying and selling of commodities, the provision of services, commerce or trade, or approved home occupation in production and/or selling of goods or provision of service(s) in exchange for some form of consideration.

Business, Place Of: A place where the business activity as defined herein is conducted.

Campground: An area or place (such as a field or grove) used for a camp, camping, or for a camp meeting.

Camping Units: Portable dependent recreational vehicles, tents, sleeping equipment, and similar camping equipment used for travel, recreation, vacation, or business purposes. (O.R.C. 3729.01 (P)).

Caretaker: An individual who is actively involved in on-site maintenance, service, security, or operations of a use. A proprietor may serve as a caretaker.

Caretaker Dwelling: An accessory residential unit occupied by a caretaker.

Cellar: (See Basement.)

Central Processing Facility: A site area location or tract of land on which one (1) or more building(s) or other completely contained installations engineered thereon are used for purposes of a solid waste transfer station, recycling facility, or resource/material recovery facility, but excluding incineration fueled by solid waste or that would burn it as a means for its reduction, disposal, or recovery as an energy resource.

Central Sanitary Sewage System: An operating system of components and facilities for wastewater collection, treatment and disposal, whether public or private, which has been approved by the Board of Warren County Commissioners (BOCC) for location within a sanitary sewer improvement area designated by Resolution of the BOCC for allowance thereof in the Warren County Sewer District or alternatively in an area of the District released by BOCC Resolution to another entity to provide such service, determined solely at the discretion of the BOCC.

Cemetery: A burial ground for earth interments; a mausoleum for crypt entombments; a columbarium for the deposit of cremated remains; and, a scattering ground for the spreading of cremated remains. (O.R.C. 1721.21).

C.E.R.C.L.A.: The Comprehensive Environmental Response Compensation and Liability Act, as amended by the Superfund Amendment and Reauthorization Act, 42, U.S.C. 9601 et seq, as amended.

Channel: The area between definite banks of a natural or artificial stream which confine and convey continuous or periodic flows of surface water, as defined in Ohio Revised Code Section 6105.01.

Churches-Places of Worship, Large: Establishments that exceed ten thousand (10,000) square feet.

Churches-Places of Worship, Small: Establishments that are less than ten thousand (10,000) square feet and do not include a school or commercial daycare.

Cistern: A tank that stores excess rainwater runoff.

Clinic: A building, or portion thereof, the use of which provides medical, dental, or psychiatric services to outpatient clients only.

Club: Building and facilities owned or operated by persons as a non-profit corporation, association, or other organization for social, intellectual, and recreational purposes, for the members and their guests.

Commencement of Permit Activity: Evidence of physical construction and/or change of use on the site for which a zoning permit has been issued.

Commercial Use: A type of nonresidential land use that has one or more of the following characteristics: 1) the use is service-oriented; 2) the use sells retail items; 3) the use sells goods or products on a wholesale basis; or 4) the use has or has the need for open storage areas or warehouses its products. This includes both business establishments that customarily occupy standard retail/office space that require patrons to visit the establishment and off-site businesses that due to equipment and vehicle storage or the processes used, typically require facilities in addition to standard retail/office space.

Commercial Kennel: Any property where a person, partnership, firm, company, or corporation professional engage in the business of breeding dogs for hunting or for sale. (955.02 ORC defines kennel owner)

Commercial Tent: A temporary and portable structure used for non-residential purposes and which meets the Uniform building or Fire Code.

Commercial Support Services: An establishment providing services to business establishments or individual, on a fee or contract basis, including but not limited to advertising services; janitorial; business equipment and furniture sales or rental; protective services; telecommunications; window cleaning; photocopy and mailing service; commercial photography studio; and other such services.

Commercial Vehicle: Means any motor vehicle designed or used to transport persons or property that meets any of the following qualifications: (ORC 4506.01)

- (a) Any combination of vehicles with a combined gross vehicle weight rating of twenty-six thousand and one (26,001) or more, provided the gross vehicle weight rating of the vehicle or vehicles being towed is in excess of ten thousand (10,000) pounds;
- (b) Any single vehicle with a gross vehicle weight rating of twenty-six thousand and one (26,001) or more, or any such vehicle towing a vehicle having a gross vehicle weight rating that is not in excess of ten thousand (10,000) pounds;
- (c) Any single vehicle or combination of vehicles that is not a class A or class B vehicle, but is designed to transport sixteen (16) or more passengers including the driver;
- (d) Any school bus with a gross vehicle weight rating of less than twenty-six thousand and one (26,001) that is designed to transport fewer than sixteen (16) passengers including the driver;
- (e) Is transporting hazardous materials for which placarding is required under subpart F of 49 C.F.R. part 172, as amended;
- (f) Any single vehicle or combination of vehicles that is designed to be operated and to travel on a public street or highway and is considered by the Federal Motor Carrier Safety Administration to be a commercial motor vehicle, including, but not limited to, a motorized crane, a vehicle whose function is to pump cement, a rig for drilling wells, and a portable crane.

Community Based Residential Social Service Facilities: Means health and social services provided to persons in their own homes or in community care settings, and includes any of the following:

- (1) Case management;
- (2) Home health care;
- (3) Homemaker services;
- (4) Chore services;

- (5) Respite care;
- (6) Adult day care;
- (7) Home-delivered meals;
- (8) Personal care;
- (9) Physical, occupational, and speech therapy;
- (10) Transportation;
- (11) Any other health and social services provided to persons that allow them to retain their independence in their own homes or in community care settings. (ORC uses 173.14)

Composting: Composting is defined as the decomposition of organic matter that requires controlled conditions and yields temperatures conducive to thermophilic microorganisms, resulting in humus-like organic material. (OAC 3745-27-01 (C) (4)).

Composting Facilities: Any site, location, tract of land, installation or building used for composting as the method for disposing of solid waste and which are classified according to Ohio Administrative Code:

Class I: Solid Waste Composting Facilities: Means a facility where the owner or operator may accept yard waste, agricultural waste, animal waste, food scraps, mixed solid waste, bulking agents, additives, and authorized alternative materials.

Class II: Solid Waste Composting Facilities: Means a facility where the owner or operator may accept yard waste, agricultural waste, animal waste, food scraps, bulking agents, additives, and authorized alternative materials.

Class III: Solid Waste Composting Facilities: Means a facility where the owner or operator may accept yard waste, agricultural waste, animal waste, bulking agents, and additives.

Class IV: Solid Waste Composting Facilities: Means a facility where the owner or operator may accept only yard waste, bulking agents, and additives limited to urea and bacterial or fungal inoculum.

Common Area: Parcel(s) of land, in a certain development, inclusive of facilities and improvements thereon, which are collectively owned and maintained by the owners of the building lots in the same development, for the use, maintenance, and enjoyment by those owners and their guests.

Comprehensive Plan of Warren County, Ohio: A series of component documents (a.k.a. "elements") recommended by the Warren County Regional Planning Commission (RPC) and adopted by the Warren County Board of Commissioners, which documents the goals, objectives, and policies for capital improvements programming, economic development, housing, natural hazards mitigation, land use, parks and open space, sanitary sewer, water, transportation and any other specified subject matters involving or related to use and development of land within Warren County, Ohio.

Conditional Use: A use that is potentially acceptable in a Zoning District, but not necessarily appropriate in all locations.

Conditional Use Permit: A zoning permit issued by the Zoning Inspector for a conditional use approved by the Board of Zoning Appeals (BZA).

Conservation Development: A type of development in which residential lot sizes are reduced below what is required by the zoning district in which located in return for providing permanent open space within the development. (Also see Open Space).

Construction and Demolition Debris: Means those materials resulting from the alteration, construction, destruction, rehabilitation, or repair of any man-made physical structure, including, without limitation, houses, buildings, industrial or commercial facilities, or roadways. This definition does not include materials identified or listed as solid wastes, infectious wastes, or hazardous wastes pursuant to Chapter 3734 of the Ohio Revised Code and rules adopted thereunder; liquids including

containerized or bulk liquids; materials from mining operations, non-toxic fly ash, spent non-toxic foundry sand and slag; or reinforced or non-reinforced concrete, asphalt, building or paving brick, or building or paving stone that is stored for a period of less than two (2) years for recycling into a usable construction material. For the purposes of this definition, "material resulting from the alteration, construction, destruction, rehabilitation, or repair of any man-made physical structure" are those materials that form the structure, and those materials directly affixed to the structure such as brick, concrete, and other masonry materials, stone, glass, wall coverings, plaster, drywall, framing and finishing lumber, roofing materials, plumbing fixtures, heating equipment, electrical wiring and components containing no hazardous fluids or refrigerants, insulation, affixed carpeting, asphaltic substances, metals incidental to any of the above, and weathered railroad ties and utility poles. Materials from construction may also include empty packaging material consisting of, without limitation: wood, corrugated container board, paper, metal, and/or plastic directly resulting from construction material packaging. Material resulting from the alteration, construction, destruction, rehabilitation, or repair does not include materials that are required to be removed before demolition occurs, materials that are not affixed to the structure or that are otherwise contained within the structure such as solid wastes, yard waste, packaging materials not directly incidental to construction, pallets, containers, and drums including caulking tubes, furniture, appliances, tires, batteries, and fuel tanks.

Construction/Demolition Debris Facility: Any site, location, tract of land, installation, or building used for the disposal of material from construction or demolition operations. Material from construction or demolition operations are those items affixed to the structure being constructed or demolished such as brick, concrete, stone, glass, wallboard, framing, finished lumber, roofing materials, plumbing, plumbing fixtures, heating equipment, wiring, and insulation, but excludes materials whose removal has been required prior to demolition.

Contaminant: Any physical, chemical, biological, or radiological substance or matter that has an adverse effect on air, water, or soil.

Convalescent Home: (See Institutional Care Facility, as a type of Community-Based Residential Social Service Facility.)

Correctional Facility: A penal institution publicly or privately operated that houses persons awaiting trial or persons serving a sentence imposed by a court of law.

Country Inns: A business, other than a hotel or bed and breakfast, that offers overnight accommodations in a rural area (RU,R1A), and wherein dining, banquet and other meeting facilities may be operated.

Court a.k.a. Courtyard: An open area of ground on a building use site that is partially or completely surrounded by walls, buildings, or fencing and typically decoratively landscaped, unobstructed to the sky and usually entirely internal and not part of a front, side, or rear yard as elsewhere defined on a building site.

Cross Access: An easement or service drive providing vehicular access between two (2) or more contiguous sites so that the driver does not need to reenter the public street system.

Cul-de-sac Lots: A lot that fronts on or takes access from a cul-de-sac. A lot shall be considered to be a cul-de-sac lot if the lot has more than one half (1/2) of its required frontages on the cul-de-sac.

Cut Off: The point at which all light rays emitted by a lamp, light source, or luminaire are completely eliminated (cut off) at a specific angle above the ground.

Cut Off Angle: The angle formed by a line drawn from the direction of light rays at the light source and a line perpendicular to the ground from the light source above which no light is emitted.

Cut Off Luminaire: A source of illumination with elements such as shield, reflectors or refractor

panels that direct and cut off the light at a cut off angle less than ninety (90) degrees.

Damaged or Diseased Trees: Trees that have: split trunks; broken tops; heart rot; insect or fungus problems that will lead to imminent death; undercut root systems that put the tree in imminent danger of falling; lean as a result of root failure that puts the tree in imminent danger of falling; or any other condition that puts the tree in imminent danger of being uprooted or falling into or along a watercourse or onto a building or structure.

Day Care: The care, protection, and guidance of one (1) or more children or adults on a regular basis, for periods of less than 24 hours per day, in a place other than their own dwelling unit.

Debris: Trash, litter, refuse or rubbish on any property that is not properly contained for disposal in accordance with applicable regulations, so that such items or materials are open to haphazard transport off-site by wind or water, a potential hazard to public health and safety, or a visual eyesore, barring containment and/or removal. Debris does not include bulking agents used for active composting permitted by zoning nor construction or demolition debris on a site permitted by zoning for disposal.

Density: A unit of measurement designating the number of dwelling units per acre of land, calculated as follows:

Density, Gross: The total number of dwelling units divided by the total acreage of the development site.

Density, Net: The total number of dwelling units divided by the acreage to be developed only for residential use, exclusive of areas for street/road rights-of-way.

Developed Spring: Any spring which has been permanently modified by the addition of pipes or a collection basin to facilitate the collection and use of spring water. [OAC 3745-27-01 (D) (2)]

Direct Market Business: A commercial enterprise in which agricultural products produced on a site are marketed and sold directly to consumers without an intermediate wholesaler or distributor, other than a farm co-op organization. Direct market business may include such use activities as pick-your-own ("PYO") operations and operations in which delivery of products is made directly to consumers, such as "farm share" arrangements under which periodic delivery of farm products is made for a subscription fee.

"Distinguished or characterized by their emphasis upon": means the dominant or principal character and theme of the object described by this phrase. For instance, when the phrase refers to films "that are distinguished or characterized by their emphasis upon the exhibition or description of specified sexual activities or specified anatomical areas," the films so described are those whose dominant or principal character and theme are the exhibition or description of specified sexual activities or specified anatomical areas.

Distribution Facilities/Center: A facility that is used for receipt, temporary storage, and redistribution of goods according to orders as they are received. These establishments also provide a range of services, often referred to as logistics services, and related to the distribution of goods. Logistics services can include labeling, breaking bulk, inventory control and management, light assembly, order entry and fulfillment, packaging, pick and pack, price marking and ticketing, and transportation arrangement.

Drive-Through: A business designed to service customers who stay in their vehicles.

Dual Zoning Option: Consistent with the land use plan element of the most current Warren County Comprehensive Plan, a parcel or parcels on which the existing zoning is opted with an available "secondary" zoning classification option.

Dwelling: Any building or portion thereof designed or intended to be used exclusively for residence

purposes, but not including a mobile home or a non-permanently sited manufactured home on any site outside of a manufactured homes park, nor a tent, cabin, trailer, travel trailer, trailer coach, camper on a truck, or any other type of recreational vehicle.

Dwelling, Multiple-Family: A building or portion thereof designed for or occupied by more than two (2) families.

Dwelling, Single-Family: A building designed for, or occupied exclusively by, one (1) family.

Dwelling, Two-Family: A building designed for, or occupied exclusively by, two (2) families.

Dwelling Unit: A residential use building or portion therein containing one (1) or more rooms used, designed, or intended for occupancy as a single household unit, in providing complete permanent facilities per all applicable Code requirements for living, sleeping, cooking, eating, bathing, washing, and sanitation.

Easement: A particularly described area of exclusive or non-exclusive legal interest in, on, under, over, or through a portion of a parcel of land or appurtenance thereto created by a written instrument whereby the owner of the parcel grants to the owner of a separate parcel of land or appurtenance thereto, or utility, the right to make lawful and beneficial use of the particularly described area.

Ecotourism: Environmentally responsible travel to natural areas, in order to enjoy and appreciate the natural scenery, history, indigenous ecosystems, native plant or animal species, and accompanying cultural features, both past and present that promote conservation, have a low visitor impact, and provide for beneficially active socio-economic involvement of local people. Facilities for an ecotourism enterprise may include recreational outfitters.

Employee: A person who works for another person or entity (the employer) under which the employer has the right to control the details of the employee's work performance.

Escort: A person who, for any form of consideration, agrees or offers to act as a companion, guide or date for another person, or agrees or offers to privately model lingerie or privately performs a striptease for another person.

Escort Agency: A person or business association that for any form of consideration provides or offers an escort(s) for another person.

Essential Services: Public or private utilities, whether at, below, or over the land surface where located, which are necessary for the exercise of the principal use or service of the principal structure on a lot, including, as examples: gas, electric, steam, water, wastewater disposal, stormwater drainage, telecommunications systems, and accessories thereto and other public use facilities, such as fire/EMS and police stations, schools, government administrative buildings, etc., and the like.

Establishment: A place of business, firm, club, or institution.

Excavation: The altering of the topographic elevation and configuration (grade) of a land area.

Family: A person or group of persons occupying a single dwelling unit and living as a single housekeeping unit, as distinguished from a group occupying a hotel or motel as herein defined.

Family Cemetery: A cemetery containing the human remains of persons, at least three-fourths of whom have a common ancestor or who are the spouse or adopted child of that common ancestor.

Family Home and Day Care: (Have two types of Family care home in ORC under 5104.01) (RR) "Type A family day-care home" and "Type A home" mean a permanent residence of the administrator in which child care or publicly funded child care is provided for seven (7) to twelve (12) children at one time or a permanent residence of the administrator in which child care is provided for four (4) to twelve (12) children at one time if four (4) or more children at one time are under two (2)

years of age. In counting children for the purposes of this division, any children under six (6) years of age who are related to a licensee, administrator, or employee and who are on the premises of the type A home shall be counted. "Type A family day-care home" and "type A home" do not include any child day camp.

(SS) "Type B family day-care home" and "Type B home" mean a permanent residence of the provider in which child care is provided for one to six (6) children at one time and in which no more than three (3) children who are under two (2) years of age at one time. In counting children for the purposes of this division, any children under six (6) years of age who are related to the provider and who are on the premises of the type B home shall be counted. "Type B family day-care home" and "type B home" do not include any child day camp.

Farm: Land that is composed of tracts, lots, or parcels totaling not less than ten acres devoted to agricultural production or totaling less than ten acres devoted to agricultural production if the land produces an average yearly gross income of at least twenty-five hundred dollars from agricultural production.

Farm (or farmstead if including a dwelling): Parcel(s) of land and the buildings or other structures thereon which are owned, maintained and operated as a place or group of places as a use establishment or other operation for agriculture as defined in this Code.

Farm-Based Tourism: Activities conducted on a working farm and offered to the public or to invited groups for the purpose of recreation, education, entertainment, hospitality, direct sales or active involvement in a farm operation of the farm and may include the following:

- (a) **Outdoor Recreation:** fishing, wildlife study, horseback riding, sleigh/carriage/ wagon rides, stargazing, hiking, campfires, community gardens.
- (b) **Educational experiences:** cooking classes, wine tasting, school tours, cannery tours, garden/nursery tours, agricultural technical tours, historic agricultural exhibits, food processing, dairy, cider making, gardening and plant identification.
- (c) **Entertainment:** harvest festivals, concerts, barn dances, petting zoo, hunting/working dog trials/training, haunted house, haunted hayride, corn maze, pumpkin carving, egg painting, miniature golf, toddler rides, playground areas, scavenger hunts, craft fair, antique shows, art shows.
- (d) **Hospitality services:** bed and breakfast, retreat center, assembly area, country weddings, party receptions, picnic, family reunions, catering, country store, gift shop, fair food.
- (e) **Direct sales:** u-pick, roadside stand or nursery sales with parking spaces for more than ten (10) vehicles.
- (f) Other uses as determined appropriate by the board of zoning appeals.

Farm Equipment Sales, Rental, and/or Repair Service: An establishment for the sale, rental, and/or repair service of equipment normally or routinely used on farms and gardens, and sales of related parts, tools, and accessories.

Feedlot: An agricultural use facility consisting of any pen, corral, or structure wherein livestock are maintained in close quarters for the purpose of fattening for market, subject to all necessary permitting from the Ohio Environmental Protection Agency (OEPA) for waste treatment and disposal.

Fence: An enclosure or barrier consisting of vegetation or otherwise constructed of boards, masonry, posts, wire, wrought iron, or the like.

Fifth-Wheel Trailer: Means a vehicle that is of such size and weight as to be movable without a special highway permit, that has a gross trailer area of four hundred (400) square feet or less, that is constructed

with a raised forward section that allows a bi-level floor plan, and that is designed to be towed by a vehicle equipped with a fifth-wheel hitch ordinarily installed in the bed of a truck. [ORC 4501.01(6) (d)]

Fill: Soil, rock, sand, gravel, or a combination with other materials found suitable as fill by the applicable involved authority to make such determination, which exceeds one hundred (100) cubic yards total volume and/or more than four (4) feet in height at its deepest point of placement or dumping on or into ground.

Filling: The placement or dumping of fill on or into ground, excluding such which is not fill for common household gardening, composting and yard care.

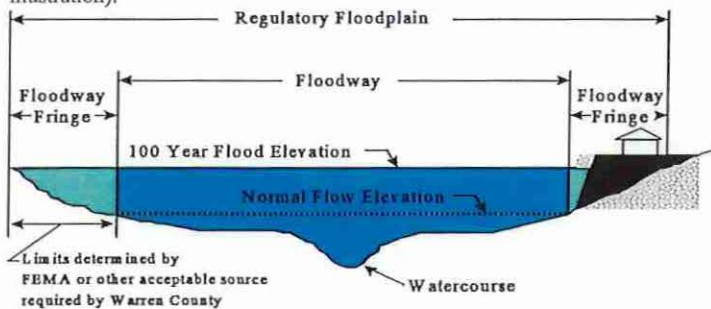
Firewood, Processed: Firewood is raw material that has been processed for use in a fireplace, stove, or other heat generating source, by removing all non-wood or non-combustible material, reduced to a size and length for the said foregoing uses and stacked in an orderly fashion.

Firewood, Raw Material: Raw material that has not been, but can be, processed into firewood. Examples include, but are not limited to, logs, branches, limbs, pallets, untreated dimensional lumber, and other wood products that have not been painted, stained, chemically treated, or coated.

Fire Lane: A continuous, posted, and/or marked access way on a property for the effective, safe ingress and egress of fire suppression and emergency response vehicles and personnel.

Fixture, Temporary: A fixture which is permitted without any foundation or footing, and which is removed when the designated period, activity, or use per the zoning certification for which the fixture was erected has ceased. Such fixtures include but is not limited to tents, portable bandstands, bleachers, reviewing stands, a manufactured home used in conjunction with construction activities or other fixtures of similar character.

Flood, One Hundred (100) Year: The temporary inundation of normally dry land along a watercourse by a flood that is likely to occur once in a one hundred (100) year period or that has a one percent (1%) chance of occurring in any given year within a one hundred (100) year period (see illustration).



Floodplain, Regulatory: Land under and along a watercourse which is subject to inundation by a one hundred (100) year flood, as determined by the Federal Emergency Management Agency (FEMA) or other source determined acceptable per the Warren County Flood Damage Reduction Regulations (see illustration).

Floodway: Land under and along a watercourse in a regulatory floodplain which is calculated or otherwise observed as required to carry and discharge the flood waters of a one hundred (100) year flood without obstruction, as designated by the Federal Emergency Management Agency (FEMA) or

other acceptable source (see illustration).

Floodway Fringe: Land along a floodway in a regulatory floodplain which as calculated or observed serves as a storage area for the flood waters of a one hundred (100) year flood, as designated by the Federal Emergency Management Agency (FEMA) or other acceptable source (see illustration).

Floor Area; Gross: The total gross area of all the floors in a building, as measured from the exterior surface of the exterior walls of the building or from the centerline of common walls separating buildings or units within a building. (Also see Living Space.)

Floor Area Ratio: The mathematical expression determined by dividing the Gross Floor Area of a building or structure, including all accessory buildings, by the area of the lot on which they are located.

Foot-Candle: A unit of illumination produced on a surface, all points of which are one (1) foot from a uniform point source of one (1) candle.

Footprint; Building: The area within the perimeter of a building at ground level.

Foster Home: Ohio Revised Code § 5103.02 means a private residence in which children are received apart from their parents, guardian, or legal custodian, by an individual reimbursed for providing the children non-secure care, supervision, or training twenty-four (24) hours a day. "Foster home" does not include care provided for a child in the home of a person other than the child's parent, guardian, or legal custodian while the parent, guardian, or legal custodian is temporarily away. Family foster homes and specialized foster homes are types of foster homes.

Foundation, Permanent: Permanent masonry, concrete, or a footing or foundation approved by the manufactured homes commission pursuant to chapter 4781 of the Ohio Revised Code, to which a manufactured or mobile home may be affixed. (See O.R.C. § 3781.06)

Garage, Residential: A building or a part of a residence, in which to store vehicles and personal property incidental to the use of the property.

Garage, Non-Residential: A commercial building where vehicles are repaired and/or serviced.

Garage, Parking: A commercial building for the storage of vehicles.

Glare: Light emitted from a luminaire resulting in a spot of intensity great enough to reduce a viewer's ability to see, and in extreme cases such to cause momentary blindness.

Golf Course: A tract of land lay out with at least nine (9) holes for playing the game of golf and improved with tees, greens, fairways, and hazards and that may include a clubhouse and shelter. This does not include miniature golf.

Grade: The finished ground level adjoining the building at all exterior walls.

Grandfathered: (See Non-Conforming, Legal)

Group Home: A residential use, as a type of Community-Based Residential Social Service Facility, which is operated by private citizens or a social service agency and which has a valid license from the appropriate state or local agencies of lawful authority to license the operation to provide room and board, personal care, habilitation services, and supervision in a family setting for more than eight (8) but not more than sixteen (16) persons with developmental disabilities. A developmental disability shall be defined as a disability that originated before the attainment of eighteen (18) years of age and can be expected to continue indefinitely, constitutes a substantial handicap to the person's ability to function normally in society, and is attributable to mental retardation, cerebral palsy, epilepsy, autism, or any other condition found to be closely related to mental retardation because such condition results in similar impairment of general intellectual functioning or adaptive behavior or requires similar treatment and services.

Hazardous Wastes: Means waste that is regulated by the Ohio Environmental Protection Agency specifically as hazardous waste and/or exhibits one (1) or more characteristics of hazardous waste as defined in Ohio Administrative Code Chapter 3745-51.

In further definition, hazardous waste also means any waste or any combination of wastes in a solid, liquid, semi-solid, or contained gaseous form that, in the determination of the Director of Environmental Protection, because of its quantity, concentration, or physical or chemical characteristics, may:

- (a) Cause or significantly contribute to an increase in mortality or an increase in serious irreversible or incapacitating reversible illness; or incapacitating reversible illness; or,
- (b) Pose a substantial present or potential hazard to human health and safety or to the environment when improperly stored, transported, disposed of, or otherwise managed. Hazardous wastes include any substance identified as such under the Resource Conservation and Recovery Act of 1976 (42 U.S.C. 692 et seq.), as amended, and do not include any substance that is subject to the Atomic Energy Act of 1954 (42 U.S.C. 2011 et seq.), as amended.

Heavy Equipment: Refers to heavy-duty vehicles or equipment they may include equipment designed for executing construction tasks or earthwork operations: earth movers; engineering vehicles; large vehicles that require an oversize/overweight permit from the Ohio Department of Motor Vehicles to be transported over public highways; and vehicles that have more than five (5) axles or haul heavy equipment.

Historic Structure: (ORC uses the term historic building under 149.311)"Historic building" means a building, including its structural components, that is located in this state and that is either individually listed on the National Register of Historic Places under 16 U.S.C. 470a, located in a registered historic district, and certified by the state historic preservation officer as being of historic significance to the district, or is individually listed as a historic landmark designated by a local government certified under 16 U.S.C. 470a(c).

Home for Adjustment: A residential facility, as a type of Community-Based Residential Social Service Facility, operated by a court, a social service agency, or private citizens which provides therapy, counseling, and a residential environment for eight (8) or less adolescents or adults for the following purposes: 1) to assist them in recuperating from the effects of drugs or alcohol or, 2) to assist them in adjusting to living with the handicaps or emotional or mental disorder in lieu of or subsequent to confinement within an institution, or 3) to provide housing and a supervised living arrangement in lieu of or subsequent to placement within a correctional institution. The residents of any home for adjustment shall be limited to those individuals who will not pose a threat to life or property within the community, as determined by the responsible court or social service agency, and all homes for adjustment must have a valid license from the appropriate court or agency having the lawful authority to license the operation.

Home Occupation: A non-residential use activity that may be permitted in a residence.

Hotel: A commercial use building or group of buildings, containing any combination of guestrooms in which lodging and boarding is offered to guests for compensation, with access to the units being from interior lobbies, courts or halls.

Household: Is all persons who occupy a dwelling housing unit. (Per U.S. Census Bureau)

Housing Unit: A house, an apartment, a mobile home, a group of rooms, or a single room that is occupied (or if vacant, is intended for occupancy) as a separate living quarters, which are those in which the occupants live and eat separately from any other persons in the dwelling building and which have direct access from the outside of the building or through a common hall. The occupants may be single-family, one person living alone, two or more families living together, or a group of related or unrelated persons who share living arrangements. Persons not living in households are classified as

living in group quarters. (Per U.S. Census Bureau)

Impervious Surface: Any material that prevents, impedes, or slows the infiltration or absorption of stormwater into the ground, including building roofs and concrete or asphalt pavement.

Impervious Surface Ratio: A ratio derived by dividing the amount of the site that is covered or hardened so as to prevent or impede the percolation of water into the soil mantle, including but not limited to buildings, swimming pools, roads, and parking areas, by the net area (excluding right-of-way) of the lot. This calculation excludes landscaping, surface water retention/detention facilities and those areas used exclusively for pedestrian circulation or outdoor recreational facilities.

Incinerator: Equipment, machine, device, article, structure, or part thereof, used to burn solid waste.

Industrial: Of, relating to, concerning, or arising from the assembling, fabrication, finishing, manufacturing, packaging, or processing of goods. (See Manufacturing)

Industrial, Light: Manufacturing or assembly that is capable of controlling the external effects of the process, such as odors, vibrations, emissions, or other nuisance characteristics through prevention or mitigation devices and where conduct of operations are within the confines of buildings. The processes carried on, the transportation involved, or the machinery or materials used do not interfere with the amenity of the surrounding area, and products are intended for end users rather than as intermediates for use by other industries.

Industrialized Unit: A building unit or assembly of closed construction, fabricated in an off-site facility, that is substantially self-sufficient as a unit or as part of a greater structure and requires transportation to the site of intended use, including units installed on the site as independent units, as part of a group of units, or incorporated with standard construction methods to form a completed structural entity, but does not include "manufactured home" or "mobile home" as defined in division (O) of Sec. 4501.01 of the Ohio Revised Code. (See ORC § 3781.06 (C)(3), as amended).

Infiltration Barrier: In situ geologic material, or added earthen material in the form of a recompacted soil liner and/or geotextile, situated under a waste disposal area in order to prevent leachate from infiltrating into underlying soil and groundwater.

Injection Well: A well into which fluids are injected, as classified per 3745-34-04, as amended.

In Situ: Soil and other earthen material that exists in its undisturbed geologic situation or location where it has been allowed to form in place throughout its geologic history of natural development, without having been excavated or otherwise disturbed or influenced by man (see Infiltration Barrier).

Institutional: A use of land and/or buildings located thereon owned and occupied and used exclusively for the benefit of members of a not-for-profit organization or the public.

Institutional Care Facility: Any residential facility, hospital, convalescent, nursing, or rest home, children's homes, halfway houses, residential treatment camps, and training or correctional schools for children designed or used for more than sixteen (16) persons functioning for purposes of a family care home or a group home, or any residential facility designed or used for more than eight (8) persons under the purposes of a home for adjustment. All institutions shall possess a license from the appropriate state or local agency having the lawful authority to license the operation and may be operated by private citizens, a social service agency, or a governmental authority. This definition excludes correctional facilities. (as defined)

Internet Sweepstakes Establishment: An establishment that promotes the sale of prepaid internet time cards, phone cards or similar device to retail customers in varying amounts for use at its business location which entitle each cardholder to participate in sweepstakes. The sweepstakes system allows a customer to use the phone card, internet time cards or similar device at an internet sweepstakes game

terminal to browse the internet or participate in games which reveal sweepstakes entries, prizes, prize values or the like.

Internet Sweepstakes Game Terminal: A computer, machine, game or apparatus which, upon the insertion of a coin, token, access number, magnetic card, or similar object, or upon the payment of anything of value, may be operated by the public for use as a contest or game of chance, and which provides the user with a chance to win anything of value.

Invasive, Species: Any plant listed by the ODNR as invasive, whose introduction causes or is likely to cause harm to the economy, environment, or to human health.

Joint Access: A single access point connecting two (2) or more contiguous sites to a public roadway that serves more than one property or developments including those in different ownership.

Junk: One or more objects, articles, or materials where as such items are:
(a) poorly maintained, deteriorated, damaged, or in a destroyed condition; or,
(b) careless, haphazard, disorganized placement; or,
(c) lack of cover from sun and weather exposure.

Junk Vehicle: Any vehicle, whether motorized or otherwise made mobile for purposes of travel on or off roads, through air or on or under water and/or to transport a driver, passengers and/or materials of any kind, and can be described by one (1) or more of the following:
(a) Inoperable in accordance with manufactured design and/or for safe and/or lawful use;
(b) Damaged and/or dismantled so as to be unsafe or unlawful to operate and/or could not be restored to safe, lawful operation within seven (7) days;
(c) Expired registration, if required to be registered; and,
(d) Uninsured if required to be insured.

Junk Yard (a.k.a. Salvage Yard): A use permitted on all or part of a property that is not completely contained within a building, but which is completely contained within an area which is surrounded by a solid fence or wall and perhaps natural landscaping such that it is not viewable from any other property, and wherein placement: of junk, and/or junk vehicles, inclusive of used, wrecked and/or dismantled; vehicle, appliance, and machine parts; building, electrical, heating, air conditioning, and plumbing fixtures; scrap metal, lumber, concrete blocks, bricks, plastics, rubber, wire, cable, rope or glass are permitted, in accordance with applicable regulations of the zone in which the property is located, for the purpose of being dismantled, handled, wrecked, sorted, salvaged, or reclaimed for restoration or reuse, or to be shipped elsewhere for reuse or disposal. A junk yard is not considered a central processing facility or disposal site for solid waste or construction/demolition debris as otherwise defined by this Code.

Kenel: A structure or premises used for the housing, grooming, breeding, boarding, training, selling or other animal husbandry activities for dogs, cats or other animals for financial or other compensation.

Landscaping: Vegetation, including grass, groundcover, flowers, shrubs, and trees, for the purposes of adornment and soil erosion and sedimentation control of yard or other areas on a site and non-vegetation elements such as logs, rocks, fountains, water features, and contouring of the earth into mounds and depressions.

Land Use Plan: (See Comprehensive Plan of Warren County, Ohio)

Large Scale Retail: Establishments that exceed seventy-five thousand square (75,000) feet in gross floor area.

Leachate: Liquid that has come in contact with or been released from solid waste or construction/demolition debris.

Legal Non-Conforming: (ORC 303.19) The lawful use of any dwelling, building, or structure and of any land or premises, as existing and lawful at the time of enactment of a zoning resolution or amendment thereto, may be continued, although such use does not conform with the provisions of such resolution or amendment, but if any such non-conforming use is voluntarily discontinued for two years or more, any future use of land shall be in conformity with sections 303.01 to 303.25, inclusive, of the Revised Code. The board of county commissioners shall provide in any zoning resolution for the completion, restoration, reconstruction, extension, or substitution of non-conforming uses upon such reasonable terms as are set forth in the zoning resolution.

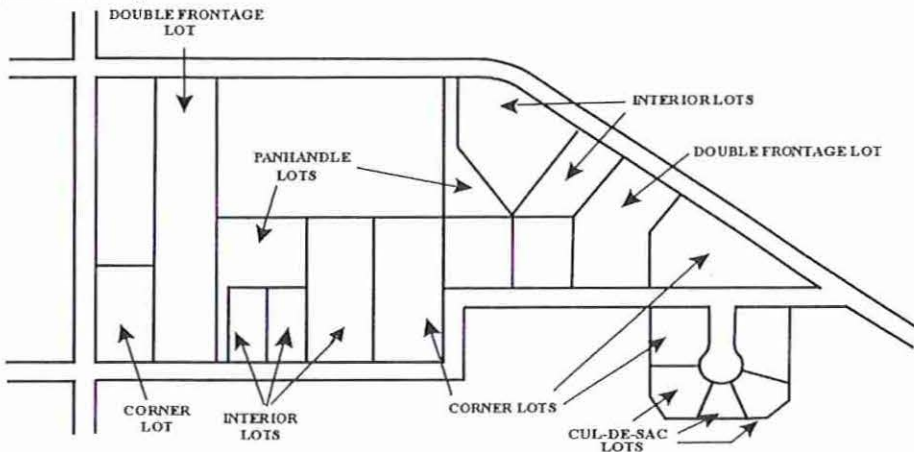
Light Trespass: Light which goes beyond the boundary of the site on which the light source is located.

Limestone Quarry: A mineral extraction site and mining operation where limestone is the principal material excavated for commercial sale or use in another location, but does not include such excavation resulting from the construction of a sanitary landfill.

Living Space: The total of the finished interior floor area for each story in a dwelling unit for the purpose of living, sleeping, cooking, eating, bathing, washing, and sanitation use purposes and does not include an unfinished basement, attic, unenclosed porch, garage, carport, utility room, or storage room. (Also see Floor Area, Gross.)

Loading Space, Off-Street: An unobstructed area within, adjacent to, or on the same site of non-residential use building provided and maintained for the temporary parking of trucks and other commercial delivery vehicles for the purposes of loading and unloading goods, wares, materials, and merchandise.

Lot: A parcel of land of described legal boundary and area, per the types and terms defined as follows; (see illustration).

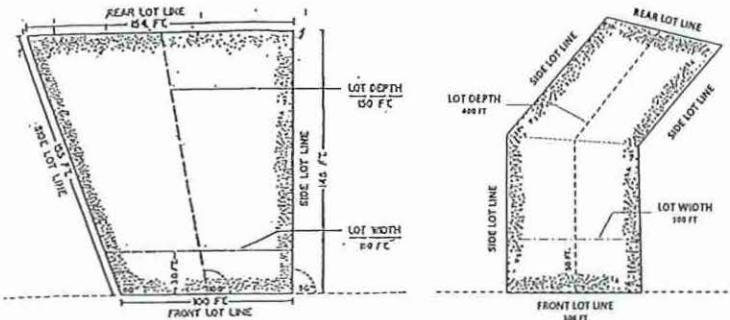


Lot, Building or Buildable: A lot of record which meets or otherwise satisfies permit requirements of this Code in effect at the time of its creation for construction or placement of one or more buildings and accessory structures (Also see Lot of Record, Legal Non-Conforming and Grandfathered.)

Lot, Corner: A lot bordered by public roads/streets along two (2) or more of its intersecting boundaries.

Lot Coverage: The percentage of a lot's surface covered by structures and pavement, or other impervious material.

Lot Depth: ~~The average distance between the street right-of-way line and the rear lot line or point, measured perpendicular or radial to the street right-of-way line. In the case of panhandle lots such distance shall be measured from the front property line. The mean horizontal distance between the front and rear lot lines measured in the mean direction of the side lot lines.~~



Lot, Double Frontage: A lot having frontage along two (2) public roads/streets at opposite ends of the lot.

Lot, Single Frontage: A lot having frontage along one (1) public road/street.

Lot, Panhandle (a.k.a. Flag Lot) as named due to shape: A lot along which the only legal road/street frontage is at one end of a narrow strip of land which extends back from the road/street to the body portion of the lot.

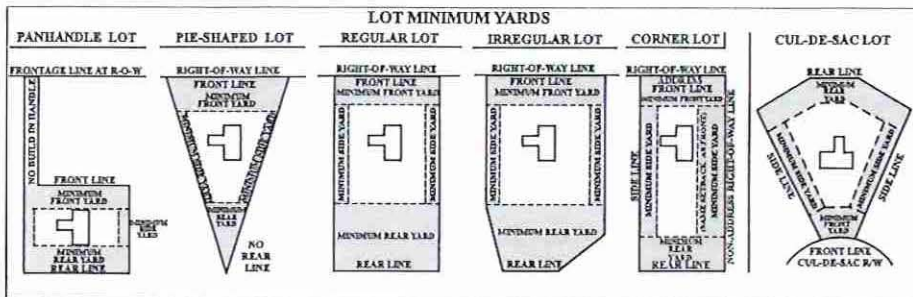
Lot Frontage: Any boundary of a lot in common with the right-of-way (or roadway easement) line of a public road/street that is along that boundary, as established by the County Thoroughfare Plan.

Lot Lines: The intersecting lines which form the legal boundary of the lot, as surveyed or recorded (see illustration).

Lot Line, Front: The boundary line(s) of a lot which, respectively, coincide with the public road/street right-of-way line(s), or the road/street centerline(s) as applicable if there is no right-of-way line. On a panhandle lot, it is the next closest line back from and mostly parallel with the front line at the road/street. All lot lines along streets are front lot lines.

Lot Line, Rear: The boundary line of a lot that is opposite and usually most distant from and often nearly parallel to the front lot line. On corner lots and a pie-shaped lot where the side lot lines come to a point at the rear of the lot, there is no rear line.

Lot Line, Side: The boundary line of a lot, which, respectively, extend between each end of the front and rear boundary lines. Or, front the opposite ends of the front line to intersect each other at the rear-most point of a pie-shaped lot.



Lot, Non-Building or Unbuildable: A lot that does not meet the requirements of the current Zoning Code or the Zoning Code in effect at the time of its creation.

Lot of Record: A lot that met the requirements of the Zoning Code that was in effect at the time of its creation (See also non-conforming).

Lot Width: The distance between the side lot lines, that is a function of the lots Maximum Lot Depth to Width Ratio, measured at the minimum front building setback line.

Lowest Floor: The lowest floor of the lowest enclosed area in a building, including basement. (Also see Lowest Habitable Floor.)

Lowest Habitable Floor: The elevation of the lowest floor area of a building which is deemed habitable space certified by the Chief Building Official of Warren County, Ohio, being above the minimum elevation required by the Warren County Flood Damage Prevention Regulations if applicable to the building being within one hundred (100) year floodplain. (Also see Lowest Floor.)

Luminaire (aka Light Fixture): A complete lighting unit, consisting of a light source and all mechanical, electrical, and decorative parts.

Major Subdivision: The division of a parcel of land that requires the approval of plat by the Regional Planning Commission as authorized by Section 711 of the Ohio Revised Code.

Manufacturing: To bring something into being by forming, shaping, combining, or altering materials. (See Industrial)

Manufactured Home: A building unit or assembly of closed construction that is fabricated in an off-site facility and constructed in conformance with the federal construction and safety standards established by the Secretary of Housing and Urban Development pursuant to the "Manufactured Housing Construction and Safety Standards Act of 1974," 88 Stat. 700, 42 U.S.C.A. 5401, 5403, and that has a permanent label or tag affixed to it, as specified in 42 U.S.C.A. 5415, certifying compliance with all applicable federal construction and safety standards. (ORC 3781.06)

Manufactured Home, Permanently Sited: Means a manufactured home that meets all of the following criteria:

- (a) The structure is affixed to a permanent foundation and is connected to appropriate facilities;
- (b) The structure, excluding any addition, has a width of at least twenty-two (22) feet at one point, a length of at least twenty-two (22) feet at one point, and a total living area, excluding garages, porches, or attachments, of at least nine hundred (900) square feet;
- (c) The structure has a minimum 3:12 residential roof pitch, conventional residential siding, and a six (6) inch minimum eave overhang, including appropriate guttering;
- (d) The structure was manufactured after January 1, 1995;
- (e) The structure is not located in a manufactured home park as defined by section 3733.01 of the

Revised Code.

Massage Parlor: Any place where, for any form of consideration or gratuity, massage, alcohol rub, administration of fomentations, electric or magnetic treatments, or any other treatment or manipulation of the human body occurs as a part of, or in connection with, "specified sexual activities", or where any person providing such treatment, manipulation, or service related thereto, exposes his or her "specified anatomical areas". This definition does not include the practice of massage in a licensed hospital under the auspices of a hospital by a licensed physician, surgeon, chiropractor, or osteopath, by any nurse or technician working under the supervision of a licensed physician, surgeon, chiropractor, or osteopath, or by trainers for any amateur, semi-professional, or professional athlete, or athletic team, or school athletic program.

Materials/Resource Recovery Facility (MRF): A facility that extracts, removes, or reclaims valuable materials and/or energy from solid wastes or any combination of structures, machinery, or devices utilized to separate, process, modify, convert, treat, or prepare collected solid waste for management other than by disposal so that component materials or substances or recoverable resources may be recovered or used as a new material or energy resource. For purpose of this Zoning Code, an MRF is also further defined to mean an engineered complex constituted by one (1) or more building(s) or completely contained installation(s) consisting of structures, machinery and/or devices that are utilized to separate, process, modify, convert, treat, or prepare incoming solid waste for purpose of extracting, recovering, removing, or reclaiming one (1) or more component material, substance, or resource for reuse.

Maximum Lot Depth to Width Ratio: The length of a lot that does not exceed the lot width as established within a defined ratio.

Micro Wind System: A building-mounted WECS that has a nameplate capacity (manufacturer's rating) of ten (10) kilowatts or less, and projects no more than fifteen (15) feet above the highest point of the roof. These WECS are designed primarily to reduce on-site consumption of electrical power.

Mineral Extraction Operation: Mineral Extraction Operation shall be defined the same as "operation" or "surface mining operation". "Operation" or "surface mining operation" means all of the premises, facilities, and equipment used in the process of removing minerals, or minerals and incidental coal, by surface mining from a mining area in the creation of which mining area overburden or minerals, or minerals and incidental coal, are disturbed or removed, such surface mining area being located upon a single tract of land or upon two (2) or more contiguous tracts of land. Separation by a stream or roadway shall not preclude the tracts from being considered contiguous. (ORC 1514.01(F) (1))

Minimum Lot Size: The smallest allowable portion of a parcel determined to be usable for the proposed construction of facilities, according to applicable development standards. The size of the lot shall be computed exclusive of any portion of the right-of-way of any public or private street or easement of access; approved stormwater drainage retention or detention ponds; and utility easements beyond the public utility easement.

Formatted: Font: (Default) Times New Roman

Minimum Lot Width: The distance between the side lot lines, measured at the minimum front building setback line.

Minimum Opening Elevation (MOE): The elevation of the lowest opening through a building foundation wall or the lowest floor of a building at which a door (including a walkout basement), window, window well, or other opening is permitted, as calculated and proposed on a construction grading plan, Zoning/Building Permit plot plan, or recorded subdivision by an engineer registered in the State of Ohio, and verified by the Warren County Engineer. (Also see Lowest Habitable Floor.)

Minor Subdivision or lot Split: A division of a parcel of land that does not involve the approval of a plat by the Regional Planning Commission as authorized by Section 711.131, Ohio Revised Code.

Mobile Home: A building unit or assembly of closed construction that is fabricated in an off-site

facility, is more than thirty five (35) body feet in length or, when erected on-site, is three hundred twenty (320) or more square feet, is built on a permanent chassis, is transportable in one (1) or more sections, and does not qualify as a manufactured home as defined in division (C)(4) of section 3781.06 of the Revised Code or as an industrialized unit as defined in division (C)(3) of section 3781.06 of the Revised Code. (ORC 4501.01 (O))

Motel: A commercial use of land and the building or group of buildings in which lodging and perhaps boarding is offered to transient guests for compensation, with access to each unit through an exterior door, typically in close proximity to parking (also see Hotel).

Motor Home: (See Recreational Vehicle)

Motor Vehicle: Any self-propelled vehicle designed primarily for transportation of persons or goods along public streets or alleys, or other public ways.

Natural Succession: The gradual and continuous replacement of one kind of plant and animal group by a more complex group that naturally succeeds the previous group. The plants and animals present in the initial group modify the environment through their life activities thereby making it unfavorable for themselves. They are gradually replaced by a different group of plants and animals better adapted to the new environment.

Non-Conforming: The use of any dwelling, building, or structure and of any land or premises that does not meet the current regulations of this zoning code.

Non-Conforming, Legal: (See Legal Non-Conforming)

Nude or Seminude Model Studio:

- (a) "Nude or semi-nude model studio" means any place where a person, who regularly appears in a state of nudity or semi-nudity, is provided for money or any other form of consideration to be observed, sketched, drawn, painted, sculptured, photographed, or similarly depicted by other persons.
- (b) A modeling class or studio is not a nude or semi-nude model studio and is not subject to this chapter if it is operated in any of the following ways:
 - (1) By a college or university supported entirely or partly by taxation;
 - (2) By a private college or university that maintains and operates educational programs, the credits for which are transferable to a college or university supported entirely or partly by taxation;
 - (3) In a structure that has no sign visible from the exterior of the structure and no other advertising indicating that a person appearing in a state of nudity or semi-nudity is available for viewing, if in order to participate in a class in the structure, a student must enroll at least three (3) days in advance of the class and if not more than one nude or semi-nude model is on the premises at any one time.

Nudity, nude, state of nudity: (ORC 2907.01) Means the showing, representation, or depiction of human male or female genitals, pubic area, or buttocks with less than a full, opaque covering, or of a female breast with less than a full, opaque covering of any portion thereof below the top of the nipple, or of covered male genitals in a discernibly turgid state.

Nuisance: A condition, activity, or situation (such as a foul odor, or intrusive lighting) that interferes with the use or enjoyment of property, especially, a non-transitory condition or persistent activity that either injures the physical condition of adjacent land or interferes with its use or with the enjoyment of easements on the land or of public highways.

Nursery: An agricultural operation, including land, buildings and/or structures for the cultivating, harvesting, storage, and wholesale or retail sale of plants, flowers, shrubbery, or trees grown on-site. Sales of accessory, gardening, or landscaping materials not grown on-site do not qualify as agricultural.

Nursing Home: (See Institutional Care Facility as a type of Community-Based Residential Social Service Facilities)

Official Thoroughfare Plan, Warren County, Ohio: The document establishing the functional classification of the roads/streets which comprise the Warren County thoroughfare network, the width of right-of-way required for the roads/streets in each class, and the projected locations for potential future roads/streets.

Office: A use of land and building(s) for an administrative, professional service, governmental, institutional, or semi-public use activity or operation.

Office/Warehouse: A use of land and building(s) for an administrative office in conjunction with a warehouse business. A showroom is permitted.

Ohio Rapid Assessment Method: A multi-parameter qualitative index established by the Ohio Environmental Protection Agency (OEPA) to evaluate wetland quality and function.

Open Space: All or part of one (1) or more parcels of land, of public or private ownership, existing, improved, and/or set aside, dedicated, designated, or reserved for recreational, resource protection, amenity, and/or buffering use purposes, but not including road/street rights-of-way.

Open Space, Active: Open space designed to be improved and set aside, dedicated, designated or reserved for recreational facilities, including, but not limited to, swimming pools, or fishing ponds, lakes, play equipment for children, ball fields, court games, picnic facilities, alternative pedestrian circulation systems, etc., areas shall be determined to be sufficient in size and shape to be potentially useable. Designated flood plain, stormwater retention basins or ponds and stormwater detention basins greater than three-fourths (3/4) acre in size designed to be utilized for active recreational purposes shall qualify provided a perpetual mechanism has been established for maintaining and ensuring such area; however, in no event shall the following qualify as active open space:

- (a) Areas sloped greater than fifteen (15) percent.
- (b) Completely wooded areas not incorporating pedestrian circulation systems or other active recreational facilities.
- (c) Normally required sidewalks outside open space areas.

Open Space, Common: Is an area or areas within the boundaries of the PUD designed, set aside, and maintained for use by residents of the PUD that is not dedicated as public lands and does not include open space as defined. Common open space includes swimming pool, golf courses, club houses, tennis courts, playing fields, land to accommodate required green infrastructure such as planting strips, street medians/islands, and conventional stormwater management devices.

Open Space, Passive: Open space designed to be essentially unimproved and set aside, dedicated, designated, or reserved for peaceful aesthetic enjoyment.

Open Space, Primary: The following are primary open space areas: The one hundred (100) year floodplain; stream buffer areas; wetlands; habitat for federally listed endangered or threatened species; archeological sites, important historic sites; cemeteries; and burial grounds.

Open Space, Secondary: The following are secondary open space areas and shall be included within the required open space to the maximum extent possible: native forests of at least one contiguous acre; other significant natural features; areas that connect the tract to neighboring open space, trails or greenways; soils with severe limitations for development due to drainage problems; agricultural lands

of at least fifteen (15) contiguous acres.

Ordinary High-Water Mark: The point on the bank or shore of a stream to which the presence and action of surface water is so continuous as to leave a distinct marking by erosion, destruction, or prevention of woody terrestrial vegetation, a predominance of aquatic vegetation or other easily recognized characteristic. The ordinary high-water mark defines the channel of a stream.

OSHA: The Occupational Safety and Health Act, 29 U.S.C. 651 et seq.

Outdoor Amphitheater: A place, not enclosed in a building, having a stage and seating for performances, concerts, and the like, with the seating for spectators arranged largely within a natural or artificial grade in the land, such as a hillside or depression.

Owner Occupant: The occupant of a residential dwelling owned by the same.

Parcel: A contiguous tract of land in one possession (see Lot).

Parcel, Parent: A parcel which existed as of *January 20, 2012* of this Zoning Code.

Park, Trailer: (See Recreational Vehicle):

Parking Lot: A portion of a parcel of land devoted to unenclosed parking spaces.

Parking Space: An area of a parking lot designated for the parking of a single motor vehicle (see parking lot and parking space, handicapped).

Parking Space, Handicapped: A parking space sized and maintained with permanent signage and markings for use by the handicapped, in conformance with the requirements of the Americans With Disabilities Act (Public Law 101-336), as amended.

Pavement, Permeable: Pavement materials such as pervious concrete, porous asphalt, interlocking concrete pavers, bricks, or similar material (excluding gravel) which allows storm water to percolate through, rather than runoff (see Runoff).

Parking Bay: Two adjacent rows of parking spaces.

Parking Row: A set of parking spaces aligned in a linear fashion within a parking lot.

Park, Trailer: (See Recreational Vehicle)

Personal Service: An establishment primarily engaged in providing individual services generally related to personal needs, such as, but not limited to barber shops, beauty shops, nail salons, day spas, travel agencies, and photographic studios.

Planned Unit Development (PUD): A land area zoned if approved as requested by the owner(s) or designated agent for unified development with flexible restrictions on residential, commercial, industrial, and/or public uses. As defined by (Black's Law Dictionary).

Plat: A map describing a piece of land and its features, such as boundaries with dimensions, lots, roads, and easements. Black's Law Dictionary

Potable Water: Water suitable for human consumption, as defined by SWDA.

Principle Permitted Use: The primary or predominant land use activity for which a building, structure or lot is to be used.

Protected Uses: Any public building owned, leased, or held by the United States, the State of Ohio, Warren County, any city, village, or township, any special district or school district, or any other agency or political subdivision which building is used for government purposes; or land which has

been designated for park or recreational activities, including but not limited to: a park, playground, nature trails, swimming pool, reservoir, athletic field, basketball or tennis courts, pedestrian or bicycle paths, open space, wilderness areas, recreation area, or similar land; or quasi-public facility (i.e., any building or improved property customarily open to the public for non-commercial purposes, but which is not under government ownership or control); or religious institution (i.e., any church, synagogue, mosque, temple or building used primarily for religious worship and related religious activities); or residential district or use, as set forth in this Zoning Code; or school (i.e., any public or private educational facility, including, but not limited to, child care facilities, nursery schools, pre-schools, kindergartens, elementary, primary, intermediate, junior, middle, secondary, or high schools, vocational schools, continuation schools, special education schools, junior colleges, colleges and universities, but not including facilities used primarily for another purpose(s) and only incidentally used as a school).

Protected Public Water Supply: A public water system with at least fifteen (15) service connections used by year-round residents whose wells lie over the sole source aquifer.

Public: Anything owned and operated by the federal government, state government, or any political subdivision.

Quasi-Public: A non-governmental use, facility, structure, or service, performed by a non-profit corporation or institution of a religious, cultural, educational, philanthropic, or similar nature.

Raingardens: a shallow depression that is planted with native vegetation that temporarily stores and treats polluted rainwater from rooftops, parking lots, driveways, and walkways before entering nearby watersheds.

RCRA: The Resource Conservation and Recovery Act of 1976.

Re-compacted Soil Liner: Soil and perhaps other earthen material of suitable composition excavated from, or imported to, a land disposal site, deposited or from or imported to a land disposal site, deposited or laid in place in loose lifts where the prescribed waste is to be disposed and compacted per lift until a required depth in thickness and permeability of the liner is achieved, for the purpose of preventing or minimizing leachate infiltration into underlying undisturbed earth and ground water.

Recreation Active: Recreation requiring some constructed facilities and organized activities.

Recreation Camp: The same as in Ohio Revised Code, Sec. 3733.01 (G) or as may be amended in the future, is any tract of land upon which five (5) or more portable camping units are placed and includes any roadway, building, structure, vehicle, or enclosure used or intended for use as a part of the facilities of the camp. A tract of land that is subdivided for lease or other contract of the individual lots is a recreation camp if five (5) or more portable camping units are placed on it for recreation, vacation, or business purposes. This does not include any tract of land used solely for the storage or display for sale of dependent recreational vehicles (defined in Sec. 3.361) or solely as a temporary park-camp (defined in Sec. 3.353).

Recreation Facility, Commercial: Recreation facilities operated as a business and open to the general public for a fee.

Recreation Facility, Private: Country clubs, riding stables, golf courses, and other private non-commercial recreation areas and facilities, or recreation centers including private swimming pools.

Recreation Facility, Public: Publicly owned or operated recreation facilities.

Recreation Park-Camp, Combined: The same as in Ohio Revised Code, Sec. 3733.01 (H), or as may be amended in the future, is any tract of land upon which a combination of five (5) or more self-contained recreational vehicles or portable camping units are placed and includes any roadway, building, structure, vehicle, or enclosure used or intended for use as part of the park facilities. A tract

of land that is subdivided for lease or contract of the individual lots is a combined park-camp if a combination of five (5) or more recreational vehicles or portable camping units are placed on it for recreation, vacation, or business purposes. This definition does not include any tract of land used solely as a temporary park-camp (as defined in Sec. 3.353).

“Recreation park-camp: combined”: does not include any tract of land used solely as a temporary park-camp or solely as a manufactured home park.

Recreation Park-Camp; Temporary: The same as in Ohio Revised Code, Sec. 3733.01 (R), or as may be amended in the future, is any tract of land used for a period not to exceed a total of twenty-one (21) days per calendar year for the purpose of parking five (5) or more recreational vehicles, dependent recreational vehicles, or portable camping units, or any combination thereof, for one (1) or more periods of time that do not exceed seven (7) consecutive days or parts thereof.

Recreation Passive: Recreation that involves existing natural resources and has a minimal impact.

Recreational Vehicle (a.k.a. RV): A vehicular portable structure that:

Is designed for the sole purpose of recreational travel;

Is not used for the purpose of engaging in business for profit;

Is not used for the purpose of engaging in intrastate commerce;

Is not used for the purpose of commerce as defined in 49 C.F.R. 383.5, as amended;

Is not regulated by the public utilities commission pursuant to ORC Chapters 4919., 4921., or 4923; and,

Is classed as one of the following, per Ohio Revised Code (ORC) Sec. 4501.01 (Q).

(1) “Travel Trailer”: A non-self-propelled recreational vehicle that does not exceed an overall length of thirty-five (35) feet, exclusive of bumper and tongue or coupling, and contains less than three hundred twenty (320) square feet of space when erected on site. “Travel Trailer” includes a “tent-type fold-out camping trailer” as defined in Sec. 4517.01 of the Ohio Revised Code, or as may be amended in the future, which means any vehicle intended to be used, when stationary, as a temporary shelter with living and sleeping facilities, and, according to the following listed properties and limitations, has a minimum of twenty-five (25) percent of the fold-out portion of the top and sidewalls combined that must be constructed of canvas, vinyl, or other fabric, and form an integral part of the shelter, and when folded, the unit must not exceed fifteen (15) feet in length (exclusive of bumper and tongue), sixty (60) inches in height (from the point of contact with the ground), eight (8) feet in width, and one (1) ton gross weight at the time of sale.

(2) “Motor Home” is a self-propelled recreational vehicle that is constructed with permanently installed facilities for cold storage, cooking and consuming of food, and for sleeping.

(3) “Truck Camper” is a non-self-propelled recreational vehicle that does not have wheels for road use and is designed to be placed upon and attached to a motor vehicle. “Truck camper” does not include truck covers that consist of walls and a roof, but do not have floors and facilities enabling them to be used as a dwelling.

(4) “Fifth-Wheel Trailer” is a vehicle that is of such size and weight as to be movable without a special highway permit, that has a gross trailer area of four hundred (400) square feet or less, that is constructed with a raised forward section that allows a bi-level floor plan, and that is designed to be towed by a vehicle equipped with a fifth-wheel hitch ordinarily installed in the bed of a truck.

(5) “Park Trailer” is a vehicle that is commonly known as a park model recreational vehicle, meets the American National Standard Institute standard A119.5 (1988) for park trailers, is built on a single chassis, has a gross trailer area of four hundred (400) square feet or less when set up, is designed for seasonal or temporary living quarters, and may be connected to utilities necessary for the operation of installed features and appliances.

Recreational Vehicle; Dependent: Means a recreational vehicle other than a self-contained recreational vehicle. "Dependent recreational vehicle" includes a park model.

Recreational Vehicle; Self-Contained: Means a recreational vehicle that can operate independent of connections to sewer and water and has plumbing fixtures or appliances all of which are connected to sewage holding tanks located within the vehicle. "Self-contained recreational vehicle" includes a park model.

Recreational Vehicle (a.k.a. RV) Park: Means any tract of land used for parking five (5) or more self-contained recreational vehicles and includes any roadway, building, structure, vehicle, or enclosure used or intended for use as part of the park facilities and any tract of land that is subdivided for lease or other contract of the individual lots for the express or implied purpose of placing self-contained recreational vehicles for recreation, vacation, or business purposes. "Recreational vehicle park" does not include any tract of land used solely for the storage or display for sale of self-contained recreational vehicles, solely as a temporary park-camp, or solely as a manufactured home park.

Recycling: The process of collecting, sorting, cleansing, treating, and reconstituting solid waste that would otherwise be disposed in a solid waste disposal facility and returning reconstituted materials to commerce as commodities for use or exchange, per Ohio Administrative Code Rule 3745-27-01 (WW).

Recycling Facility: An engineered facility or site where recycling is the primary objective of the facility, and:

- (1) The facility accepts only source-separated material and/or mixed recyclables which are currently recoverable using existing technology; or,
- (2) The facility accepts mixed solid waste streams, and recovers for beneficial use not less than 60 percent (60%) of the volume of solid wastes brought to the facility each month (as averaged monthly) for not less than eight (8) months in each calendar year; and disposes of not more than forty percent (40%) of the total volume of solid wastes brought to the facility each month (as averaged monthly) for not less than eight (8) months in each calendar year. Does not include a solid waste disposal facility and does not include a waste tire disposal facility.

Regularly features or regularly shown: Means a consistent or substantial course of conduct, such that the films or performances exhibited constitute a substantial portion of the films or performances offered as a part of the ongoing business of the adult entertainment establishment.(ORC 2907.39)

Regulated Substances:

- (A) Regulated Substances are chemicals or mixtures of chemicals that are health hazards. Materials packaged for personal or household use as food or drink for man or other animals are not Regulated Substances. Regulated Substances include:
- (1) Chemicals which are regulated by SDWA, TSCA, RCRA, OSHA, CERCLA, or other state and/or federal environmental laws and regulations, or for which there is scientific evidence that acute or chronic health effects may result from exposure including carcinogens, toxic and highly toxic agents, reproductive toxins, irritants, corrosives, sensitizers, hepatotoxins, the hematopoietic system, and agents which damage the lungs, skin, eyes or mucous membranes.
 - (2) Mixtures of chemicals which have been tested as a whole and have been determined to be a health hazard.
 - (3) Mixtures of chemicals which have not been tested as a whole but which contain any chemical which has been determined to be a health hazard and which

comprises one percent (1%) or greater of the composition on a weight per unit weight basis, and mixtures of chemicals which include a carcinogen if the concentration of the carcinogen in the mixture is one-tenth percent (0.1%) or greater of the composition on a weight per unit weight basis.

- (4) Ingredients of mixtures prepared within the Aquifer Protection "A-P" Overlay Area in cases where such ingredients are health hazards but comprise less than one-tenth (0.1) of one percent (1%) of the mixture (on a weight per unit weight basis), if carcinogenic; or if less than one percent (1%) of the mixture (on a weight per unit weight basis), if non-carcinogenic.
- (5) Petroleum and non-solid petroleum derivatives (except non-PCB dielectric fluids).

- B. Determination of whether a material is a Regulated Substance can be made upon review of a Material Safety Data Sheet (MSDS). This should be available from the manufacturer, vendor, or distributor of the product. The most recent United States Environmental Protection Agency, Title III Lists of Lists, is a reference to potential Regulated Substances and is not a comprehensive listing.
- C. Determination and verification of Regulated Substances shall be administered by the Warren County Zoning Inspector or his designee.

Religious Institution: A use of land and buildings located thereon for uses where persons regularly assemble, for religious purposes and related social and educational events, maintained and controlled by a religious body organized to sustain such ceremonies and activities (e.g., rectory, convent, parochial school, meeting hall, offices, outdoor worship facilities, childcare).

Replacement Cost: The cost to replace a structure, damaged or destroyed, as determined by a written appraisal from a state certified appraiser.

Residential: A category of use inclusive of the land and building(s) and other structure(s) located thereon as a place utilized for dwelling purposes as specified and regulated in this code.

Restaurant: A business use where food and beverages are sold, prepared, served, consumed, and/or carried out.

Rest Home: (See Institutional Care Facility as a type of Community-Based Residential Social Service Facility)

Retail Small Scale/Light Manufacturing: Means an accessory and associated light manufacturing use conducted in conjunction with the primary retail use. The manufacturing use is conducted within the building in which the retail use is carried out, and the manufactured products are display and are available for sale on-site.

Right-of-Way: Land owned or purchased by or dedicated to the public for use as a public way, most often for purpose of containing a road or street. (See, Road and Street)

Road: A public way ~~consisting~~ **consisting of** one (1) or more paved lanes providing for motor vehicle travel, perhaps parking, and providing frontage and access for abutting properties. (see Street and Thoroughfare)

Runoff: The portion of precipitation in excess of the infiltration capacity of underlying soils to absorb and contain which drains away from, and runs off, the surface of land. (See Impervious Surface)

Sand and Gravel Pit: An excavation resulting from a mining operation where the removal of sand and/or gravel is undertaken for commercial sale or use in another location, but does not include such excavation resulting from construction of a sanitary landfill.

Sandstone Quarry: An excavation resulting from a mining operation where the removal of sandstone is the principal material excavated for commercial sale or use in another location, but does not include such excavation resulting from construction of a sanitary landfill.

Sanitary Land filling: A method of disposing of solid wastes on land in a manner intended to minimize environmental hazards by compacting the solid wastes to the smallest practical volume, and apply cover material daily.

Sanitary Landfill Facility: An engineered facility where the final deposition of solid waste on or into the ground is practiced in accordance with Ohio Administrative Code (OAC) Chapters 3754-27 and 3754-37, including areas of solid waste placement, all groundwater monitoring/control system structures, buildings, explosive gas monitoring/control/extraction system structures, run-on and run-off control structures, sedimentation pond(s), liner systems, leachate management system structures and areas within the three hundred (300) foot radius, from the limits of solid waste placement unless deemed acceptable by the Ohio Environmental Protection Agency (OEPA).

Small Solar Facility: Pursuant to ORC 303.213 (A) (2). "Small Solar Facility" means solar panels and associated facilities with a single interconnection to the electrical grid and designed for, or capable of, operation at an aggregate capacity of less than 50 MW.

Solar Energy: means radiant energy (direct, diffused, or reflected) received from the sun that can be collected and converted into thermal or electrical energy.

Solar, Community: Also known as shared solar, or solar gardens, is an energy model that allows customers to buy or lease part of a larger off-site shared solar photovoltaic (PV) system. For the purposes of the Warren County Rural Zoning Code, "Community Solar" is a "Principal Solar Energy Production Facility."

Solar Energy, Accessory: A solar collection system consisting of one or more roof/building mounted, ground/pole mounted, and/or other structure mounted solar collector devices and solar related equipment and is intended to primarily reduce on-site consumption of utility power. A system is considered an accessory solar energy system only if it supplies electrical or thermal power solely for on-site use, except that when a property upon which the system is installed also receives electrical power supplied by a utility company, excess electrical power generated and not presently needed for on-site use may be used by the utility company.

Solar Energy Equipment: Items for the purpose of generation, transmission, and storage of electricity, including but not limited to a solar photovoltaic cell, solar panels, lines, pumps, inverter(s), batteries, mounting brackets, racking, framing and/or foundation used for or intended to be used for the collection of solar energy.

Solar Energy System: means a system and associated facilities that collect Solar Energy, which may include, but is not limited to, a Roof/Building Mounted, Ground/Pole Mounted, or Other structure mounted / Integrated Energy System.

Solar Photovoltaic (PV): The technology that uses a semiconductor to convert light directly into electricity.

Solar, Ground/Pole Mounted Energy Systems: means a solar energy system that mounts a solar panel or panels and facilities on or above the ground.

Solar, Other structure mounted / Integrated Energy Systems: means a solar energy system that is mounted to a structure in any way previously not defined or incorporated into or replaces standard building materials and does not have mounting equipment. For example, these systems may include materials that replace traditional roofing, shingle, or siding materials, awnings, canopies, skylights, or

windows. This use includes parking lot solar canopies.

Solar, Participating Parcels: A parcel of land that participates by ownership, lease or easement agreement or by contractual agreement, with a person or entity conducting a Solar Energy System project.

Solar, Principal Energy Production Facility: An area of land or other area used for a solar collection system mainly used to capture solar energy and convert it to electrical energy. These production facilities primarily produce electricity to be used off-site. Principal solar energy production facilities consist of one or more roof/building mounted, ground/pole mounted, and/or other structure mounted / integrated solar collector devices, solar related equipment, and other accessory structures and buildings including light reflectors, concentrators, and heat exchangers, substations, electrical infrastructure, transmission lines and other appurtenant structures and facilities. Examples include "Small Solar Facility" and "Community Solar Facility" as defined by statute or herein.

Solar, Roof/Building Mounted Energy Systems: means a solar energy system that is mounted to a structure or building's roof on racks.

Screening: A method of shielding or obscuring abutting structures or uses by fencing, walls, berms, or densely planted vegetation.

Seat: For the purpose of determining the number of off-street parking spaces for certain uses, the space allocated for seating individuals, measuring not less than twenty-four (24) lineal inches across the seating surface of a bench, pew, or space for loose chairs.

Secondary Dwelling Unit: An additional living unit that is associated with a primary dwelling unit, that is either located entirely within the principal structure of the primary dwelling unit or is a detached accessory building, which serves as an additional living unit for sleeping, cooking, and sanitation, and that complies with the standards of Section 3.203.5. Secondary Dwelling Units are not for use and occupancy by tenants.

Semi-nude or State of Semi-nudity: Means a state of dress in which opaque clothing covers not more than the genitals, pubic region, and nipple of the female breast, as well as portions of the body covered by supporting straps or devices. (ORC §§ 503.51 & 2907.39)

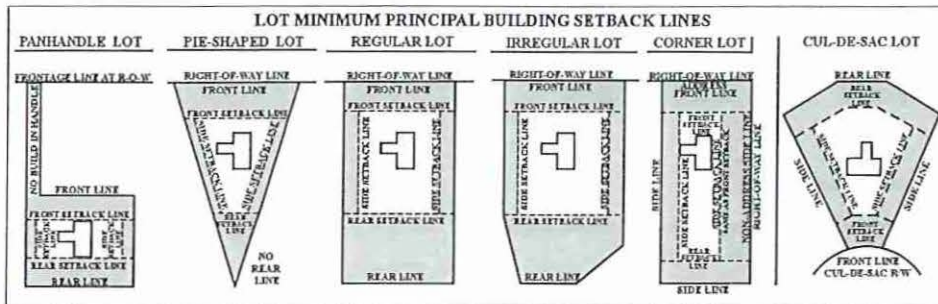
Semi-public: (See Quasi-public)

Setback: The distance which a building or structure is set back inward from a street right-of-way line or parcel boundary line. (See Yards).

Setback Line, Front: The line inward and parallel from the front line of a lot representing the minimum distance which a principal building or structure is set back from that boundary (see illustration).

Setback Line, Rear: The line inward and parallel from a rear boundary line of a lot representing the minimum distance which a principal or accessory building is set back from that boundary (see illustration).

Setback Line, Side: The line(s) inward and parallel from a side boundary line(s) of a lot representing the minimum distance which a principal or accessory building is set back from that boundary (see illustration).



Sexual Encounter Establishment: (ORC §§ 503.51 & 2907.39)

- (a) "Sexual encounter establishment" means a business or commercial establishment that, as one (1) of its principal business purposes, offers for any form of consideration a place where either of the following occur:
- (1) Two or more persons may congregate, associate, or consort for the purpose of engaging in specified sexual activities.
 - (2) Two or more persons appear nude or semi-nude for the purpose of displaying their nude or semi-nude bodies for their receipt of consideration or compensation in any type or form.
- (b) An establishment where a medical practitioner, psychologist, psychiatrist, or similar professional person licensed by the state engages in medically approved and recognized therapy, including, but not limited to, massage therapy, as regulated pursuant to section 4731.15 of the Revised Code, is not a "sexual encounter establishment."

Sign: (a.k.a. Signage):

Means any structure, or natural object such as a tree, rock, bush, and the ground itself, or part thereof, or device attached thereto or painted or represented thereon, which shall be used to attract attention to any object, product, place, activity, person, institution, organization, or business, or which shall display or include any letter, word, banner, flag, pennant, insignia, device, or representation used as, or which is in the nature of, an announcement. For the purpose of these regulations, direction, or advertisement word "sign" does not include the American flag, the insignia of any government, governmental agency or of any charitable organization.

Sign, Abandoned: A sign which no longer identifies a bona fide business, lessor, service, owner, product, or activity, time of event passed, and where either of the following applies:

- (1) No legal owner can be found; or,
- (2) The property owner has been given a written order to rehabilitate or demolish, and for which work has not commenced and the owner cannot demonstrate a diligent and good faith effort to implement actions; or,
- (3) The property taxes are delinquent, and the site is not actively offered for sale, lease, or rent.

Sign, Billboard: An Off-Premise sign that exceeds 6 feet in height or 48 square feet in area of a sign face and is freestanding sign supported by a single monopole structure.

Sign, Changeable Copy: A sign or a portion of a sign with letters, characters, or graphics that are not permanently affixed to the sign structure or face allowing the letters, characters, or graphics to be modified manually.

Sign, Channel Lettering: Fabricated or formed three-dimensional letter that may accommodate a light

source or a sign where only the letters/logo is illuminated.

Sign, Channel Lettering-Reverse: A fabricated dimensional letter with opaque face and side walls with an internal light source to the rear of the letters used for "halo" or "silhouette" lighting.

Sign, Gateway: A sign announcing a development.

Sign, Ground: A sign solely supported on and from the ground.

Sign, LED: An LED sign is a sign or a portion of a sign with letters, characters, or graphics displayed on an LED board that may be modified to display a variety of messages.

Sign, Memorial or Memorial Tablet: A sign cut into a masonry or metal surface indicating the name of the structure (not the use of the structure) and/or the year of the structure's erection.

Signs, Non-Conforming: Signs legally existing on the effective date of this code that does not conform to the height, size, and type provisions of this Chapter or the setback standards for the zoning district. For the purposes of this definition the term "sign" shall include the sign face and the structure on which the sign face is attached.

Sign, Off-Premise: A sign that directs attention to a business, commodity, service, or entertainment conducted, sold or offered at a location other than the premises on which the sign is located.

Sign, Permanent: All signs that are not temporary signs.

Sign, Pole: A sign solely supported on a pole.

Sign, Signature: A sign containing name and/or logo only.

Sign, Structure: The supports, uprights, bracing, or framework of any structure exhibiting a sign, be it single-faced, double-faced, or V-type or otherwise.

Sign, Temporary: A sign that is not designed or intended for display for more than thirty (30) days. Such signs are not permanently attached to a building, structure, or installed in ground. Temporary signs include but are not limited to pennants, banners, streamers, beacons, searchlights, and similar-type devices.

Sign, Wall: A sign painted on, attached to, or erected against an exterior wall of a building or other wall structure, with the display face of the sign parallel to and not more than twelve (12) inches from the wall and which does not project above the roof line or beyond the corner of a building on which mounted.

Sign, Window: A sign that is applied or attached to a window or door, or a sign located near a window within a building for the purpose of being visible to and read from the outside of the building

Site: Part or all of one (1) or more lot, parcel, or tract of land used, designed, intended, proposed or planned for specific use and development or a place where something was, is, or is to be located. (See Lot, Parcel and Use.)

Site Plan: A drawing of a property, to scale and with accurate dimensions, depicting the size and location of existing and proposed structures, building setbacks, rights-of-way, easements, walkways, and other such information.

Sleeping Room: A room within a residential dwelling that functions as a separate space used for living and sleeping, but not for cooking and eating purposes.

Slope: The degree of deviation of a surface from the horizontal, usually expressed in percent or degrees regarding the grade of land.

Small Wind Farm: A Wind Energy Conversion System (WECS) with a single interconnection to the electrical grid and designed for, or capable of, operation at an aggregate capacity of less than five (5) megawatts.

Soil: Natural deposited mineral and organic matter constituting the earth outer surface or as otherwise altered by man.

Solar Energy System: A device on a structure or a lot to collect, store, and use the energy from the sun.

Sole Source Aquifer: The southern portion of the Buried Valley Aquifer System of the Great and Little Miami River Basins of Southwestern Ohio, determined by the U.S. Environmental Protection Agency to be the sole or principal source of drinking water in Warren County, pursuant to Section 1424(a) or (e) of the Safe Drinking Water Act (SDWA) P.L. 95-523, as amended P.L. 96-502, 42 U.S.C. 300(f) et seq.

Solid Wastes: Such unwanted residual solid or semi-solid material as results from industrial, commercial, agricultural and community operations, excluding earth or agricultural and community operations, excluding earth or material from construction, mining, or demolition operations, or other waste materials of the type that would normally be included in demolition debris, non-toxic fly ash, spent non-toxic foundry sand and slag, and other substances that are not harmful or inimical to public health, and includes, but is not limited to, garbage, tires, combustible and non-combustible material, street dirt, and debris. Solid waste does not include any material that is an infectious waste or a hazardous waste.

Semi-solid material does not contain liquids which can be readily released under normal climatic conditions, as determined by Method 909 (Paint Filter Liquids Test) SW-846: "Test Methods for Evaluating Solid Wastes Physical/Chemical Methods".

Per recognition and allowance by the Ohio Environmental Protection Agency, residual waste as included herein is a type of solid waste and which may qualify as to characterization for disposal in certain classes of solid waste disposal facilities in conformance with Ohio Administrative Code Chapter 3745-30.

In accordance with Ohio Revised Code (ORC) Chapter 3734.027, low-level radioactive wastes are not included as a type of waste permissible for disposal at a solid waste disposal facility.

Asbestos waste handling and disposal is acknowledged as a type of waste permissible for disposal at a solid waste disposal facility in accordance with Ohio Administrative Code (OAC) Rules 3745-20-05 through 3745-20-07 inclusively, as amended.

"Infectious wastes" excluded from a solid waste disposal facility permissible by this Zoning Code are as defined in Ohio Administrative Code (OAC) Chapter 3734.01(R) inclusively, and as amended.

"Hazardous wastes" excluded from a solid waste disposal facility permissible by this Zoning Code are as defined in Ohio Administrative Code Chapter 3745-51, and as amended.

Solid Waste Disposal Facility: Any site, location, tract of land, installation, or building used for incineration, composting, sanitary land filling, or other methods of disposal of solid wastes.

Solid Waste Transfer Station: Any site, location, tract of land, installation, or building that is used or intended to be used primarily for the purpose of transferring solid wastes that are generated off the premises of the facility from vehicles or containers into other vehicles or containers for transportation to a solid waste disposal facility.

Specified Anatomical Areas: Used in the Zoning Code for the regulation of Sexually Oriented Businesses means and includes any of the following:

- (1) Less than completely and opaquely covered human genitals, pubic region, buttocks, anus, or female breast below a point immediately above the top of the areola; or,

- (2) Human male genitals in a discernibly turgid state even if completely and opaquely covered.

Specified Criminal Acts: The offenses defined in Ohio Revised Code Chapter 2907, as amended, and similar offenses pursuant to municipal ordinances, township/county resolutions of this or any other state, the statutes and regulations of any other state or of the United States, or tax violations in connection with Sexually Oriented Business.

Specified Sexual Activities: “Specified sexual activities” as used in the Zoning Code for the regulation of Sexually Oriented Businesses means and includes any of the following

- (1) The fondling, intentional touching of human genitals, pubic region, buttocks, anus, or female breast.
- (2) Sex acts, normal or perverted, actual or simulated, including intercourse, oral copulation, or sodomy; or,
- (3) Masturbation, actual or simulation; or,
- (4) Human genitals in a state of sexual stimulation, arousal, or tumescence; or
- (5) Excretory functions as part of, or in connection with, any of the activities set forth in subdivisions (1) through (4)

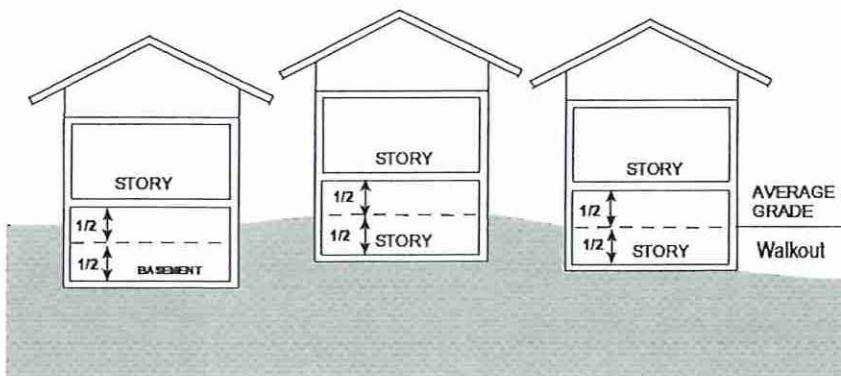
Stable: Building(s) and other structures and the land on which located used, designed, or intended for the boarding of domestic animals, most typically horses, including associated grazing, exercise, training, and show areas.

Stormwater Pollution Prevention Plan (SWPPP): The plan which describes all the elements of the stormwater strategy implemented during and after construction. The plan addresses erosion control and stormwater quality.

Stormwater Quality Treatment: The removal of pollutants from urban run-off and improvement of water quality, accomplished largely by deposition and utilizing the benefits of natural processes.

Story: The space in a building between the surface of one floor, other than a mezzanine, to that of the next floor above it or to the ceiling from the uppermost floor (See **Basement**).

Story, Half: A habitable space in a building above the highest full story below it and under a sloping roof of the building, if the line of intersection of the roof and wall is three (3) feet or less above its floor. (Also see **Habitable Space**.)



Stream: A surface watercourse with a well-defined bed and bank, either natural or artificial, which

contains and conducts continuous or periodical flowing water in such a way that perennial terrestrial vegetation cannot establish roots within the channel.

Stream Setback: The distance set back from each bank of a stream to protect the stream setback area and stream from structural encroachment, impacts of development and streamside residents from impacts of flooding and land loss through erosion. Stream setbacks contain all land in between them to each side of the stream for which defined and required by the establishment criteria specified in this Section.

Stream Setback Area: A transitional area between flowing water and terrestrial ecosystems, which provides a continuous exchange of nutrients and woody debris between land and water. This area may or may not be periodically influenced by flooding, but often includes floodplain of the stream. Stream setback areas, if appropriately sized and managed, help to stabilize banks, limit erosion, reduce flood-size flows, and/or filter and settle out runoff pollutants, or perform other functions consistent with the purposes of this Section.

Street, Public: A public ~~way~~ roadway same in function as a road, but most often within dedicated constructed within the boundaries of an officially deeded and accepted public right-of-way flanked by public utilities easements, sidewalks, and bikeways and having curbs and gutters rather than side ditches for pavement drainage. (See Road and Thoroughfare.)

Street, Private: Any road or street that is not publicly owned and maintained and used for access by the occupants of the development, their ~~quest~~ guests, and ~~the general public~~ the necessary service and emergency vehicles.

Structure: Anything constructed or erected, the use of which requires a permanent location on the ground or attached to something having a permanent location on the ground, including, but not limited to trailers or mobile homes, tents, signs, swimming pools, pergolas, kiosks, pilings, piers, and bulkheads, but not including septic tanks and septic systems; and accessory facilities associated with the provision of utilities such as drains, wells, transformers, and telephone poles.

Structure, Minor: Any small accessory structure or building such as birdhouses, tool houses, pet houses, play equipment, arbors, fire pits, outdoor cooking and grill islands, outdoor fireplaces, ~~and~~ walls and fences, ~~standalone generators, and electric vehicle charging units.~~

Subdivision: The division of a parcel of land, per Ohio Revised Code (ORC) Section 711.001 and the Warren County Subdivision Regulations (Also see Lot, Lot of Record, and Parcel.)

Structure, Temporary: A structure without a foundation or footing, to be removed upon the expiration of the permitting time frame.

Subdivision: The division of a parcel of land, per Ohio Revised Code (ORC) Section 711.001 and the Warren County Subdivision Regulations (Also see Lot, Lot of Record, and Parcel.)

Substantial Enlargement of a Sexually Oriented Business: An increase in the original floor area occupied by a sexually oriented business by more than 15 percent.

Suburban fringe: A transition zone between the city/villages and the rural area that are identified by the following zoning districts "R1-B", "R2", and "R3".

Swimming Pool: A recreational use structure, above or in ground, containing water eighteen (18) inches or greater in depth, for purposes of swimming, wading, or bathing, inclusive of support facilities in relation thereto, such as enclosure fencing.

Telecommunications Facility: A FCC permitted wireless telecommunications facility that exists on or after October 31, 1996.

Telecommunications Facility, Base Station: Transmission equipment and any non-tower structure that facilitates FCC permitted wireless communications.

Telecommunications Facility, Collocation: The installation of additional transmission equipment on an existing tower or other permitted support structure.

Telecommunications Facility, Eligible Facilities Request: A request to modify an existing tower and/or base station that does not cause a substantial change to the physical dimensions of the tower or other support structure or base station, involving:

- (a) Collocating new transmission equipment;
- (b) Removing transmission equipment; or
- (c) Replacing transmission equipment.

Telecommunications Facility, Eligible Support Structure: A tower or other support structure that exists when a modification application is filed with the Warren County Zoning Inspector.

Telecommunications Facility, Equipment: Equipment that facilitates transmission and reception of FCC licensed or authorized wireless communication signals, including, but not limited to, antennas, coaxial or fiber-optic cable, radio transceivers, and regular and backup power supply.

Telecommunications Facility, Site: The area within the boundary of the leased or owned property that underlies and surrounds a telecommunications tower, or other support structure, and base station, and including, but not limited to any access driveway, utility service line, and fall-radius easements related to the facility.

Telecommunications Facility, Small Cell Tower: A tower greater than the zoning district height but under fifty (50) feet, or an existing facility that has been adapted for the location of transmission or related equipment to be used in the provision of Cellular Telecommunications Services. The term Small Cell Tower includes mini cell towers, distributed antenna system towers, micro cell towers, mini cell, or similar systems.

Telecommunications Facility, Substantial Change: Modifications to the physical dimensions of an eligible support structure that qualify according to the criteria specified in Section 3.205.11(N) (2).

Telecommunications Facility, Telecommunications Tower: A tower constructed for, or an existing facility that has been adapted for, the location of transmission or related equipment to be used in the provision of Cellular Telecommunications Services or Personal Communication Services. The use excludes Small Cell Towers.

Telecommunications Facility, Tower: A guy-wired, metal lattice, or monopole structure that is for the sole or primary purpose of supporting FCC permitted antennas and any associated equipment for facilitating wireless communication services.

Thermophilic Stage: A biological stage in the composting process characterized by a high rate of decomposition, large heat generation, and temperatures generally above one hundred (100) degrees Fahrenheit.

Thoroughfare Plan: The main or heavily traveled public roads, streets, or highways, identified by functional classification in the Warren County Official Thoroughfare Plan in being higher than Local in class. (See, Road, Street and Official Thoroughfare Plan).

Time of Travel Boundary: A locus of points from which water takes an equal amount of time to reach a given destination such as a well or wellfield.

Towers: Any free-standing or attached structure to a building or other structure; owned or principally used by a public utility or other person or entity that exceeds twice the permitted height requirement of

the district.

Traffic Impact Study: A study which assesses the effects that a particular development's traffic will have on the transportation network. The report includes an analysis of anticipated roadway conditions, traffic circulation patterns and volumes. These studies are used to help evaluate whether the development is appropriate for a site and what type of transportation improvements may be necessary.

Travel Trailer: (See recreational vehicle)

Truck Camper: (See recreational vehicle)

Truck Terminal: A specialized distribution building for redistributing goods from one truck to another as an intermediate transfer point. These facilities are primarily used for staging loads (rather than long-term storage) and possess very little if any storage.

TSCA: The Toxic Substance Control Act, as amended, 15 U.S.C. 2601 et seq.

Underground Storage Tank: One or any combination of tanks, including the underground pipes connected thereto, that are used to contain an accumulation of regulated substances the volume of which, including the volume of the underground pipes connected thereto, is ten per cent or more beneath the surface of the ground. ORC_3737.87(P)

Use: The specific purpose for which land inclusive of the building(s) and other structure(s) thereon and the activities and operations thereof are utilized, designed, arranged, intended, occupied, or maintained.

Use, Temporary: A use permitted for a period of time specified per this code.

Utility Scale Wind Farm: Wind Energy Conversion System (WECS) installations with a total generating capacity over 5 megawatts which are subject to certification by the Ohio Power Siting Board.

Variance: A modification of the strict terms of this Code, if granted by the Board of Zoning Appeals (BZA).

Veterinary Animal Hospital or Clinic: A business use of land and structures thereon as a place used for the medical and surgical care, diagnosis, and treatment of animals, including grooming and boarding accommodations for treatment purposes of observation and recuperation.

Warehouse Depot: A use engaged in storage of manufactured products, supplies, and equipment. This uses is characterized by frequent trucking activity, open storage of material, but does not involve manufacturing, production or selling of the goods they handle.

Wastewater Disposal System, Central: (See Central Sanitary Sewage System)

Wastewater Disposal System, On-Site: A system for the purposes of storing, treating, and disposing of sewage and wastewater generated by the use on the site.

Water Pollution: The unpermitted release of sediment from disturbed areas, solid waste, leachate, or other contaminants into the waters of the state.

Water System, Central: A public system which provides water supply to a development, community, or region.

Water System, On-Site: A well or other similar installation on a site which provides a water supply for the uses on the site.

Waters of the State: All streams, lakes, ponds, marshes, watercourses, waterways, wells, springs, irrigation systems, drainage systems, and all other bodies or accumulations of water, surface and

underground, natural or artificial, which are wholly or partly within, or border upon, the zoning jurisdiction, except those private waters which do not combine or affect a junction with natural surface or underground waters. (ORC 1509.01)

Wedding Facility, Event Center: A building or group of buildings where weddings; retreats; seminars; community events; private parties; and similar events are conducted in exchange for compensation. This use may include, but is not limited to, facilities for food preparation and serving, parking facilities, a caretaker residence, and administrative offices.

Well: A bored, drilled or driven-shaft, or a dug hole whose depth is greater than the largest surface dimension and whose purpose is to reach underground water or oil supplies, or to store or bury fluids below ground.

Wellhead: The physical structure, facility, or device at the land surface from, or through which, groundwater flows or is pumped from subsurface, water-bearing formations.

Well Field: A protected land area specified around a well head.

Wetlands: Those areas that are inundated or saturated by surface or groundwater at a frequency and duration sufficient to support, and that under normal circumstances do support, a prevalence of vegetation typically adapted for life in saturated soil conditions. Wetlands generally include swamps, marshes, bogs, fens, and similar areas, as defined by Soil & Water Conservation.

Wind Energy Conversion System: (WECS) means an aggregation of parts including the base, tower, generator, rotor, blades, supports, guy wires, and accessory equipment such as utility interconnections, battery banks, etc. in such a configuration as necessary to convert the power of wind into mechanical or electrical energy. WECS are also known as wind chargers, windmills, or wind turbines.

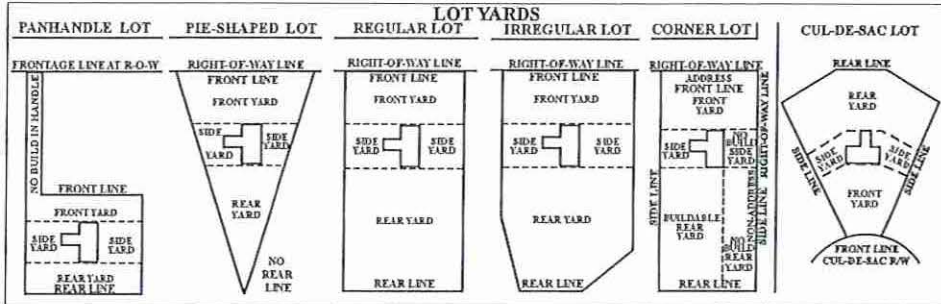
Wind Turbine: A machine that converts the wind's kinetic energy into rotary mechanical energy, which is then used to do work.

Yard: An open space, other than a courtyard, on the lot of a principal building, unoccupied by buildings or structures from the ground to the sky except by trees or shrubbery or as otherwise permitted per this Code. The depth of each required yard is measured between the setback line inward parallel from the lot line (see illustration).

Yard, Front: The yard extending the full width of the lot between the road/street right-of-way line at the front of the lot and the closest point of contact to the principal structure, with the minimum depth thereof measured from the right-of-way line established by the Warren County Official Thoroughfare Plan (see illustration).

Yard, Rear: The yard extending the full width of the lot between the closest distance from the rear lot line or rear-most point on a pie-shaped lot and the first point of contact by a principal structure (see illustration).

Yard, Side: The yard extending from the front yard to the rear yard (except in the case of a corner lot) between the closest point of contact by a principal structure and the nearest side lot line (see illustration) (also see Lot Line, Side).



The right-of-way line is established by the Warren County Official Thoroughfare Plan.

Yard Waste: Leaves, branches, and limbs trimmed or pruned from trees and shrubs, lawn, or other vegetative ground cover, clippings, and garden waste.

Yard Waste Composting Facility: A composting facility receiving only yard wastes, animal wastes incidentally associated therewith, and bulking agents as defined herein.

Zoning District (a.k.a. Zone): An area designation for one of the several zoning classifications defined in this Code which is applied or may be requested for application to part or all of one (1) or more parcels of land, in specifying the permitting provisions, restrictions, and requirements for use of land and structures therein located. (See Zoning Overlay and Planned Unit Development.)

Zoning Inspector: Person(s) appointed by the Board of Warren County Commissioners to administer and enforce the Zoning Code.

Zoning Map, Official: The graphic depiction of the boundaries of the various Zoning Districts and Zoning Overlays which have been respectively applied in a uniform manner to all parcels of property under Warren County Zoning jurisdiction. (See § 2.102 of the Zoning Code.)

Zoning Overlay: A specific zoning area designation applied over the underlying zoning already applicable on part or all of one (1) or more parcel(s) which modifies the zoning regulations (See § 2.101 of the Zoning Code).

Zoning Permit: The official document issued by the Zoning Inspector that certifies that the use, development, and/or structures on a lot or parcel meet all permitting requirements of the Zoning Code.

Zoning Supplemental Regulations: Provisions, restrictions, and conditional requirements specified in the Zoning Code, which may be applicable in addition to the Zoning District and Zoning Overlay regulations.

ARTICLE 1

CHAPTER 3: ZONING ENFORCEMENT

SEC 3.101 SITE PLAN REVIEW:

1.303.3 Application Requirements:

(C) Public Notification:

- (1) The Zoning Inspector shall post a sign, ~~stating~~ advertising ~~a public hearing the administrative hearing and where to get additional information, on the subject property. The sign shall be posted at least 10 calendar days prior to the administrative hearing.~~
- (2) Written notice of the hearing shall be mailed by the Approving Authority, by first class mail, at least ten days before the date of the hearing to all owners of property within five hundred (500) feet from the parcel lines of each property that is the subject of the hearing, to the addresses of the owners appearing on the County Auditor's current tax list. The failure of delivery of the written notice SHALL NOT delay or postpone any such hearing and shall not invalidate any action taken at such hearing.
- (3) The Zoning Inspector shall advertise the public notice in a newspaper of general circulation, at least 10 calendar days prior to the administrative hearing.

Formatted: Right: -0.5"

Formatted: Font: (Default) Times New Roman, 12 pt, Ligatures: None

Formatted: Indent: Left: 1", Hanging: 0.38", Right: -0.5"

Formatted: Indent: Left: 1", Hanging: 0.38"

SEC 3.104 ZONING AMENDMENTS:

1.304.3 Public Notification: Except for text and map amendments, effecting more than ten (10) parcels, the following notifications shall be required:

- (A) The Zoning Inspector shall post a sign ~~advertising the public hearing and where to get additional information, on the subject property of the application, stating the public process, the public hearing time, location, and date. The sign shall be posted at least 10 calendar days prior to the public hearing.~~
- (B) Written notice of the hearing shall be mailed by the Approving Authority, by first class mail, at least ten days before the date of the public hearing to all owners of property within five hundred (500) feet from the parcel lines of each property that is the subject of the public hearing, to the addresses of the owners appearing on the County Auditor's current tax list. The failure of delivery of the written notice SHALL NOT delay or postpone any such public hearing, and shall not invalidate any action taken at such public hearing.
- (C) The Commission shall advertise the public notice in a newspaper of general circulation, at least 10 calendar days prior to the public hearing.

SEC 3.105 PLANNED UNIT DEVELOPMENT:

1.305.5 Public Notification:

(A) Public Notification PUD Stage 1:

- (1) The Zoning Inspector shall post a sign ~~stating the advertising the public process hearing~~ and where to get additional information: ~~on the subject property~~. The sign shall be posted at least 10 calendar days prior to the public hearing.
- (2) Written notice of the hearing shall be mailed by the Approving Authority, by first class mail, at least ten days before the date of the public hearing to all owners of property within five hundred (500) feet from the parcel lines of each property that is the subject of the public hearing, to the addresses of the owners appearing on the County Auditor's current tax list. The failure of delivery of the written notice SHALL NOT delay or postpone any such public hearing and shall not invalidate any action taken at such public hearing.
- (3) The Commission shall advertise the public notice in a newspaper of general circulation, at least 10 calendar days prior to the public hearing.

Formatted: Font (Default) Times New Roman, 12 pt

Formatted: List Paragraph, Indent: Left: 0.44", Hanging: 0.56", Numbered + Level: 1 + Numbering Style: A, B, C, ... + Start at: 1 + Alignment: Left + Aligned at: 0.71" + Indent at: 0.96"

Formatted: Font (Default) Times New Roman, 12 pt

Formatted: List Paragraph, Indent: Left: 1", Hanging: 0.38", Numbered + Level: 1 + Numbering Style: 1, 2, 3, ... + Start at: 1 + Alignment: Left + Aligned at: 1" + Indent at: 1.25"

(B) Public Notification PUD Stage 2:

- (1) The Zoning Inspector shall post a sign advertising the administrative hearing and where to get additional information, on the subject property. The sign shall be posted at least 10 calendar days prior to the administrative hearing.
- (2) Written notice of the hearing shall be mailed by the Approving Authority, by first class mail, at least ten days before the date of the administrative hearing to all owners of property within five hundred (500) feet from the parcel lines of each property that is the subject of the administrative hearing, to the addresses of the owners appearing on the County Auditor's current tax list. The failure of delivery of the written notice SHALL NOT delay or postpone any such public hearing and shall not invalidate any action taken at such administrative hearing.
- (3) The Commission shall advertise the public notice in a newspaper of general circulation, at least 10 calendar days prior to the administrative hearing.

Formatted: Font (Default) Times New Roman, 12 pt

Formatted: Font (Default) Times New Roman, 12 pt

Formatted: Indent: Left: 1", Hanging: 0.38", Numbered + Level: 1 + Numbering Style: 1, 2, 3, ... + Start at: 1 + Alignment: Left + Aligned at: 1" + Indent

1.305.8

Modification to An Approved PUD: A modification of an approved PUD Stage 3 plan which does not deviate by more than ten percent (10%) from approved building setback requirements may be approved by the Zoning Inspector. A modification which exceeds this standard but otherwise substantially conforms to the approved PUD plan may be approved by the Zoning Inspector, subject to notice

and the procedures of this Section. A proposed modification of the approved PUD Stage 3 Plan that is determined minor by the Zoning Inspector, per Section 1.305.8(D), is permissible for Zoning Inspector approval after completing the following procedures:

- (1) Notice of intent to permit such modification is provided to the Township Trustees and applicable review agencies.
- (2) Publication of notice in a newspaper of general circulation available to the affected community ~~and a sign posted on site.~~
- (3) A sign posted on the subject property for at least 10 calendar days.
- (3)(4) After public notice, no written disagreement specifically related to the requested modification has been received by the zoning inspector within two weeks (14 days) after the publication. Additional time may be required for comments from the applicable review agencies.
- (4)(5) If written disagreement is expressed, the modification requires BOCC approval processed as a PUD Stage 2 amendment.

SEC 1.306 CONDITIONAL USE APPLICATION:

- 1.306.6 **Public Notification:** The Zoning Inspector shall post a sign ~~stating the public process—advertising the administrative hearing~~ and where to get additional information, on the subject property. The sign shall be posted at least 10 calendar days prior to the administrative hearing.

Written notice of the hearing shall be mailed by the Approving Authority, by first class mail, at least ten days before the date of the hearing to all owners of property within five hundred (500) feet from the parcel lines of each property that is subject of the hearing, to the addresses of the owners appearing on the County Auditor's current tax list. The failure of delivery of the written notice SHALL NOT delay or postpone any such hearing and shall not invalidate any action taken at such hearing.

SEC 1.307.7 VARIANCE APPLICATION:

- 1.307.7 **Public Notification** The Zoning Inspector shall post a sign ~~stating the public process—advertising the administrative hearing~~ and where to get additional information, on the subject property. The sign shall be posted at least 10 calendar days prior to the administrative hearing.

Written notice of the hearing shall be mailed by the Approving Authority, by first class mail, at least ten days before the date of the hearing to all owners of property within five hundred (500) feet from the parcel lines of each property that is subject of the hearing, to the addresses of the owners appearing on the County Auditor's

current tax list. The failure of delivery of the written notice SHALL NOT delay or postpone any such hearing and shall not invalidate any action taken at such hearing.

ARTICLE 3

CHAPTER 3: PARKING, LOADING, AND CIRCULATION STANDARDS

SEC 3.311 DESIGN REQUIREMENTS:

(A) **Minimum Size:** Except in the case of dwelling units, no parking area shall be smaller than five (5) parking spaces with the necessary and corresponding aisle or drive.

(B) **Multi-Family or Non-Residential Access and Driveways:**

Formatted: Font: Bold, Underline

- (1) There shall be adequate provision for ingress and egress to all parking areas as regulated by the Warren County Engineer's Office Access Management Regulations.
- (2) The width of a driveway (ingress/egress) for a multi-family or non-residential use, at the street right-of-way line, shall have a minimum width of twenty-four (24) feet and maximum width of thirty-six (36) feet (unless otherwise permitted or required by the Warren County Engineer's Office).
- (3) Shared ingress and egress is strongly encouraged whenever possible and may be required if deemed necessary by the Warren County Engineer's Office or ODOT as applicable.
- (4) All driveways shall be located at least ~~five-ten~~ (510) feet from side or rear property lines ~~for of~~ all residential properties and ~~ten-five~~ (105) feet for all other land uses.

ARTICLE 2

CHAPTER 3: ZONING DISTRICT STANDARDS

SEC 2.301 GENERAL PROVISIONS: The provisions of this Chapter shall apply to the uses, buildings and structures, regulated by the requirements of the zone in which they are located along with other provisions, standards and requirements specified elsewhere as applicable in this Code. In addition to the below standards, provisions for Off-Street Parking and Loading (Article 3, Chapter 3), Landscaping and Screening (Article 3, Chapter 4), Lighting (Article 3, Chapter 5), and Signage (Article 3, Chapter 6) are outlined within separate chapters.

SEC 2.302 RESIDENTIAL ZONING STANDARDS:

2.302.1 Residential Zones Development Standards Table:

Development Standard		Residential Zoning Districts						
		RU	R-1A	R1	R1B	R2	R3	
Density (Units per acre)		0.2	0.33	0.5	1.0	3	4	
Minimum *Yard (feet)	Front	50	50	50	40	40	35	
	Side	Total of 50 feet with a minimum side of 20 feet	Total of 50 feet with a minimum side of 20 feet	Total of 50 feet with a minimum side of 20 feet	15	15	10	
	Rear	50	50	50	40	40	30	
Maximum Height (feet)*		35	35	35	35	35	35	
Minimum Lot Frontage and Lot Width (feet)	Standard	Lots ≤ 2 Acres	150	150	140	100	75	65
		Lots > 2 Acres	200	200	140	100	75	65
	Curved* Frontage	Frontage at road right-of-way	50	50	50	50	25	25
		Minimum Lot Width at minimum front building setback line	150	150	140	100	75	65
Minimum Lot Width*		The minimum continuous width and frontage shall be equal to the required lot width determined by applying the minimum maximum depth to width ratio. Unless otherwise provided in Section 3.103.2(c) (Panhandle Lots) Refer to Maximum Lot Depth to Width Ratio below						
Maximum Lot Depth to Width Ratio* (Applies to lots ≤ 5 acres. Irregularly shaped panhandle lots are exempt)	Lots ≤ 2 Acres	4:1		4:1				
	Lots > 2 Acres	5:1						
Minimum House Size (Sq. Ft. of living space per unit)		Single Family: 1,200				Single Family: 1,200 Two-Family or Multi-Family: 960		

Formatted: Font: Not Bold
Formatted: Font: Not Bold

1. *Minimum Yard: No front yard depth shall be required to exceed the average of the minimum depth of the existing front yards on the lots adjacent on each side, if each of such lots are within the same block and within one hundred (100) feet of a building.
 2. *Height Exceptions: Refer to Section 3.103.3.
 3. *Minimum Lot Frontage and Width Curved Frontage: Lots along a road curve with a centerline radius of less than or equal to three hundred (300) feet are permitted to have a continuous minimum frontage at the required road right-of-way or easement and the required width measured at the building setback line. Except as otherwise provided in Section 3.103.2(C) Panhandle Lots.
 4. * Lot Width: The Lot Width and Minimum Lot Width at minimum front building setback line is applicable to all standard and curved frontage lots, and shall be required for whichever value is greater. The Lot Width is applied at the minimum front building setback line.
 5. Maximum Lot Depth to Width Ratio: Each new lot created that is less than five acres in size shall not have a depth of more than four times its width (that is less than or equal to 2 acres), and no more than five times its width (that is greater than 2 acres) within the R1 and R-1A zoning districts. Each new lot created that is less than five acres shall not have a depth of more than four times its width within the R1, R1B, R2 and R3 zoning districts.
 Note: Non-Residential/Non-Residential Development Standards: Non-Residential Developments within a residential district shall comply with the floor area ratio, minimum lot area, and impervious

Formatted: Font: Not Bold

ARTICLE 3

CHAPTER 3: PARKING, LOADING, AND CIRCULATION STANDARDS

SEC 3.311 DESIGN REQUIREMENTS:

- (A) **Minimum Size:** Except in the case of dwelling units, no parking area shall be smaller than five (5) parking spaces with the necessary and corresponding aisle or drive.
- (B) **Multi-Family or Non-Residential Access and Driveways:**
 - (1) There shall be adequate provision for ingress and egress to all parking areas as regulated by the Warren County Engineer's Office Access Management Regulations.
 - (2) The width of a driveway (ingress/egress) for a multi-family or non-residential use, at the street right-of-way line, shall have a minimum width of twenty-four (24) feet and maximum width of thirty-six (36) feet (unless otherwise permitted or required by the Warren County Engineer's Office).
 - (3) Shared ingress and egress is strongly encouraged whenever possible and may be required if deemed necessary by the Warren County Engineer's Office or ODOT as applicable.
 - (4) All driveways shall be located at least ~~five-ten (510)~~ feet from side or rear property lines for all residential properties and ~~ten-five (405)~~ feet for all other land uses.

Formatted: Font: Bold, Underline

**BOARD OF COUNTY COMMISSIONERS
WARREN COUNTY, OHIO**

Resolution

Number 24-1172

Adopted Date September 10, 2024

CANCELLING THE REGULARLY SCHEDULED COMMISSIONERS' MEETING OF THURSDAY, SEPTEMBER 12, 2024


BE IT RESOLVED, to cancel the regularly scheduled Commissioners' Meeting of Thursday, September 12, 2024.

Mr. Grossmann moved for adoption of the foregoing resolution being seconded by Mr. Young. Upon call of the roll, the following vote resulted:

Mrs. Jones – yea
Mr. Young – yea
Mr. Grossmann – yea

Resolution adopted this 10th day of September 2024.

BOARD OF COUNTY COMMISSIONERS



Laura Lander, Deputy Clerk

/kp

cc: Auditor
Commissioners' file
Press

**BOARD OF COUNTY COMMISSIONERS
WARREN COUNTY, OHIO**

Resolution

Number 24-1173

Adopted Date September 10, 2024

AUTHORIZING AECOM TECHNICAL SERVICES, INC. TO ADVERTISE FOR BIDS FOR PROCUREMENT OF ANION EXCHANGE EQUIPMENT FOR THE RICHARD A. RENNEKER WATER TREATMENT PLANT

WHEREAS, pursuant to Resolution #18-0872, adopted May 29, 2018, this Board entered into an engineering agreement with AECOM Technical Services, Inc. for the Design of Water Treatment Plant Upgrades and Softening Facilities; and

WHEREAS, the scope of services in the aforementioned agreement includes bidding services and authorizes AECOM to act as the County's bidding representative.

NOW THEREFORE BE IT RESOLVED, to authorize the design engineer AECOM Technical Services, Inc. to advertise for bids for the procurement of anion exchange equipment for the Richard A. Renneker Water Treatment Plant for the Warren County Water and Sewer Department beginning September 10, 2024; and


BE IT FURTHER RESOLVED, that said bid shall be advertised for a minimum (1) week in a newspaper of general circulation two weeks prior to the bid opening date, and to advertise and make the bidding documents available upon request to AECOM, with bid opening to occur on October 16, 2024 @ 2:00 p.m.

Mr. Grossmann moved for adoption of the foregoing resolution being seconded by Mr. Young. Upon call of the roll, the following vote resulted:

Mrs. Jones – yea
Mr. Young – yea
Mr. Grossmann – yea

Resolution adopted this 10th day of September 2024.

BOARD OF COUNTY COMMISSIONERS



Laura Lander, Deputy Clerk

cgb

cc: Water/Sewer (file)
OMB Bid file

**BOARD OF COUNTY COMMISSIONERS
WARREN COUNTY, OHIO**

Resolution

Number 24-1174

Adopted Date September 10, 2024

ENTER INTO PROFESSIONAL SERVICE CONTRACT WITH THE CITY OF LEBANON
RELATIVE TO BUILDING PERMIT PROCESSING AND INSPECTION SERVICES


BE IT RESOLVED, to enter into a professional service contract with the City of Lebanon for the purpose of Warren County providing building permit processing and inspection scheduling, building inspection, plan review and Building Official services on behalf of the City of Lebanon; copy of said contract as attached hereto and made a part hereof.

Mr. Grossmann moved for adoption of the foregoing resolution being seconded by Mr. Young. Upon call of the roll, the following vote resulted:

Mrs. Jones – yea
Mr. Young – yea
Mr. Grossmann – yea

Resolution adopted this 10th day of September 2024.

BOARD OF COUNTY COMMISSIONERS



Laura Lander, Deputy Clerk

/ll

cc: C/A—City of Lebanon
Building Department (file)

**CITY OF LEBANON
PROFESSIONAL SERVICE CONTRACT**

THIS AGREEMENT, is made by and between the **City of Lebanon, Ohio**, hereinafter referred to as "City" and the **Warren County Board of County Commissioners**, hereinafter referred to as "the County," witnesses:

WHEREAS, the Lebanon Building Department has been certified by the State of Ohio Board of Building Standards to exercise enforcement authority, to accept and approve plans and specifications, and to make inspections pursuant to sections 3781.10 (E) (1) and (E) 2 of the Ohio Revised Code; and

WHEREAS, the City desires to engage the services of the County to perform Services as defined in Exhibit A; and

WHEREAS, the County is authorized to enter into this Professional Service Contract with the City pursuant to section 307.15(A)(1) of the Ohio Revised Code; and

NOW, THEREFORE, for and in consideration of the promises, covenants and agreements herein contained, the parties mutually agree as follows:

1. **SCOPE OF SERVICES.** The County shall, in a satisfactory and proper manner as determined by the City Manager of the City, provide building permit processing and inspection scheduling, building inspection, plan review, and Building Official services as delineated in Exhibit A of this agreement
2. **TERM.** This agreement shall remain in effect for a period of 5 years after execution of the agreement pursuant to the terms and conditions of this agreement
3. **COMPENSATION AND METHOD OF PAYMENT.** City shall pay the County for services rendered seventy-five percent (75%) of all building permit fees collected, as outlined in the Lebanon Code of Ordinances, charged by Lebanon (excluding the supplemental 1% or 3% fee paid directly to the Ohio Board of Building Standards). The City may waive all or part of the fees due by an applicant for a specific permit but such action shall not relieve the City of the obligation to pay seventy five percent (75%) of the then published fee schedule to the County. Collection of the permit fees shall be the sole responsibility of the County.
4. **SUBCONTRACTING.** None of the work or services covered by this Contract shall be subcontracted without the prior approval of the City. Any work or services subcontracted hereunder shall be specified by written contract reviewed by the City before execution, which contract shall explicitly state that it is subject to each provision of this Contract.
5. **ASSIGNABILITY.** The County shall not assign any interest in this Contract, and shall not transfer any interest in the same, whether by assignment or novation, without prior written consent of the City.

6. TERMINATION.

A. Termination of Contract for Cause. If, through any cause, the County shall fail to fulfill in a timely and proper manner his obligations under this Contract, or if the County violates any of the covenants or agreements of this Contract, the City shall have the right to terminate this Contract by giving written notice to the County specifying the effective date of the termination, at least Ten (10) days before such effective date. In such event, all finished or unfinished documents, data, studies, and reports prepared by the County under this Contract shall, at the option of the City, become its property and the County shall be entitled to receive equitable compensation for any work satisfactorily completed. Notwithstanding the above, the County shall not be relieved of liability to the City for damages sustained by the City by virtue of any breach of the Contract by the County.

B. Alternatives to Termination. In the event the County fails to fulfill the terms and conditions of this Contract in a timely and diligent manner, the City reserves the right, at its sole option, as an alternative to termination of the Contract, to reduce the services required herein of the County and reduce the project budget in a manner which reflects such a reduction, by giving notice of such in writing, stating the date such reduction will become effective.

C. Termination of Contract for Convenience. Both the City and the County may terminate this Contract at any time by giving at least one-hundred and twenty (120) days notice in writing. If the Contract is terminated as provided herein, the County shall be paid an amount which bears the same ratio to the total compensation as the services actually performed bear to the total services of the County covered by this Contract, less payments of compensation previously made.

7. COMPLIANCE WITH LAWS AND POLICIES.

A. In the performance of services under this Contract, the County shall comply with all statutes, ordinances, regulations, and rules of the State of Ohio and the City of Lebanon, which are applicable to the expenditure of public funds, and in effect at the time of service.

B. Whenever under the Contract, City notices, approvals, authorizations, waivers, instructions or determinations are required, they shall be effective only when given either (1) in writing and signed by the City or (2) by general issuances or regulations issued from time-to-time by the City.

8. LIABILITY.

A. All personnel or agents of the County shall, for the purposes of allocation of liability to third parties only, be deemed to be acting under the direction and control of the County and not under the direction and control of any other party to this Contract, and their employer or principal shall assume the risk of any liability to third parties arising from the conduct, acts or omissions of such personnel or agents. In the event of any claim or action arising from any circumstances to which this Contract applies, and whether or not a reservation of rights is made, the parties, as condition

of this Contract, shall give their full cooperation to any party defending such a claim or action.

B. Each party to this Agreement agrees to be liable for the negligent acts or negligent omissions by or through itself, its employees and agents. Each party further agrees to defend itself and themselves and pay any judgments and costs arising out of such negligent acts or omissions, and nothing in this Agreement shall impute or transfer any such liability from one to the other.

9. **EVALUATION, REPORTS, INFORMATION, AND AUDIT.** The County agrees to participate fully in all evaluation activities initiated by the City. At such times and in such form the City may require, the County shall furnish the City such reports as may be requested pertaining to the work or services undertaken pursuant to this Contract, the costs and obligations incurred or to be incurred in connection therewith, and any other matters covered by this Contract. The County shall retain all financial and administrative records for a minimum of three years following completion of the contract, and shall permit the City or any of its representatives or auditors access to such records.
10. **INSURANCE.** As evidence of the County's ability to be responsible for its allocation of risks stated in paragraph 8 herein, the County warrants it is self-insured for Worker's Compensation, and further, for purposes of public liability insurance the County is self-insured but is a member of a risk shared pool coverage, namely County Risk Sharing Authority (C.O.R.S.A.) whose contact information is: 209 E. State Street Columbus, Ohio 43215, Telephone: 1-866-455-8039 and web page: <http://www.ccao.org>, the coverage and policy of limits of which being identified in the attached Memorandum of Coverage (2023-2024). The County further warrants it will notify the City in accordance with the notice requirements set forth in paragraph 11 herein of any changes in its worker's compensation or public liability coverage no less than ten (10) days prior to such change or cancellation. If the County elects to sub-contract any of its duties and responsibilities under this agreement, the County will notify the City in accordance with the notice requirements set forth in paragraph 11 herein, no less than ten (10) days prior use of any sub-contractor, and any such sub-contractor shall maintain worker's compensation insurance and professional liability insurance, the minimum coverage of which must be approved by the City. Any subcontractor must name the County and the City as an additional insured. All sub-contractors must provide a certificate of insurance, executed by the insuring company or its authorized agent, to the County and the City indicating the types and amount of coverage, and naming the insured parties including the County and City as additional insured's.

As evidence of the City's ability to be responsible for its allocation of risks stated in paragraph 8 herein, the City warrants it is insured as follows: Tokio Marine HCC Policy -Evidence of coverage is attached hereto.

initials
initial
TEL

11. **NOTICE.** All notices hereunder shall be in writing and shall be served by certified mail, return receipt requested and addressed as follows:

if to City of Lebanon:

City of Lebanon
50 South Broadway
Lebanon, OH 45036

if to Warren County:

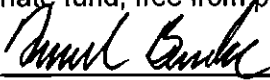
Warren County Commissioners
406 Justice Drive
Lebanon, Ohio 45036

12. **SEVERABILITY.** In the event that any provision of this Contract is declared or determined to be unlawful, invalid or unconstitutional, such declaration shall not affect, in any manner, the legality of the remaining provisions and each provision of the Contract will be and is deemed to be separate and severable from each other provision.

IN WITNESS WHEREOF, the City has executed this Agreement on this 10 day of September, 2024.

CERTIFICATION OF AVAILABILITY OF FUNDS

I hereby certify that the funds required for this Contract have been lawfully appropriated and are in the Treasury or are in the process of collection to the credit of the appropriate fund, free from prior encumbrance.




Daniel Burke, City Auditor

CITY OF LEBANON




Scott Brunka, City Manager

WARREN COUNTY COMMISSIONERS



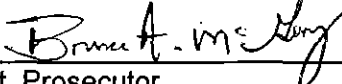
Approved as to form:



Mark Yurick, City Attorney

Approved as to form:

David P. Fornshell
PROSECUTING ATTORNEY
WARREN COUNTY, OHIO

By: 

Asst. Prosecutor

EXHIBIT A

1. The City agrees that the County shall exercise enforcement authority for inspections and make inspections on behalf of the City and shall review plans and specifications. Such authority conveyed to County by this agreement shall be no more than the authority conveyed to Lebanon, Ohio by its Building Codes and by the Ohio Revised Code Sections 3781.10 (E) (1) and (E) (2).

2. The County agrees to exercise enforcement authority for inspections and plan review within the City and to make inspections and plan review on behalf of the City. No waiver of code requirements shall be issued by the County. Inspections shall be performed on a regular basis during normal business hours, except for inspections that must be performed during hours of darkness or during commercial "shut-down" conditions. Plan review shall routinely be performed within 72 hours of receipt of plans, for 1, 2, and 3 family dwellings. Plans to be reviewed under the requirements of the Ohio Building Code will routinely be reviewed within 3 to 10 business days from receipt of plans. Failure to render services in compliance with the Ohio Building Code will result in non-payment to the County. Plans are to be submitted to the Warren County Building Department's office at its address as identified above.

AS
AP
3. The County agrees that inspectors will be available by telephone to respond to citizen queries between ~~8:00am and 5:00pm~~, on days when the County is normally open for business. All inspectors and plan reviewers will maintain the relevant state certification as required by law.

TAM-SAM. The City has established a statutory building permit fee schedule which is enumerated in the City's Codified Ordinances, which may be changed from time to time at the discretion of the City. The County agrees to submit any dispute regarding the Lebanon building code to the duly appointed Appeals Board for final decision and to accept such decision.

5. The County agrees to furnish the following specific services to the City:

a. Examine plans and specifications for proposed work, as required by the Lebanon Building Code, the Ohio Residential Code and the Ohio Building Code. Such examination and plan approval pertains only in general to technical and energy code compliance. Any part which may be in violation will not be considered as being approved. Site plan and related zoning permit fees shall be reviewed and retained by Lebanon. The County will not knowingly issue any building permit until a zoning certificate has been approved.

b. The County shall process all building permits and appropriate fees at their location. The County shall reimburse the City on a monthly basis 25% of all the fees collected during the preceding month.

c. Upon request, advise applicants on Code requirements, but shall not perform design services for the completion of inadequate applications.

d. Perform job inspections of all work described on the application and plans, including the installation of equipment. Such service shall be provided promptly in the order received or scheduled without regard to type or extent of work, but within normal scheduling.

e. Upon request of the Lebanon Law Director, make itself reasonably available for and shall testify in any judicial proceeding or any formal or informal dispute resolution proceeding involving issues arising from the performance of the services herein described. After the first appearance on a specific case, County shall be paid \$100.00 per hour for the time any of its employees or principals shall take to fulfill the requirement as set forth in this section.

f. Provide emergency inspections after normal working hours at a rate of \$50 per hour for residential and \$100 per hour for commercial inspections.

g. All documents, including applications, plan review, job progress reports and inspection reports shall remain the property of the City.

h. Serve as the Building Official for the City. Responsibilities will include pre-permit submittal reviews and project evaluations for proposed projects as requested by the City.

**BOARD OF COUNTY COMMISSIONERS
WARREN COUNTY, OHIO**

Resolution

Number 24-1175

Adopted Date September 10, 2024

**APPROVING NOTICE OF INTENT TO AWARD BID TO DDK CONSTRUCTION INC. FOR
THE DRY RUN ROAD BRIDGE #81-1.22 REPLACEMENT PROJECT**

WHEREAS, bids were closed at 9:00 a.m., on September 4, 2024, and the bids received were opened and read aloud for the Dry Run Road Bridge #81-1.22 Replacement Project, and the results are on file in the Commissioners' Office; and

WHEREAS, upon review of such bids by Roy Henson, Bridge Engineer, DDK Construction Inc. has been determined to be the lowest and best bidder.

NOW THEREFORE BE IT RESOLVED, upon recommendation of the Warren County Engineer, that it is the intent of this Board to award the contract to DDK Construction Inc., 7259 Dog Trot Road, Cincinnati, Ohio 45248, for a total bid price of \$399,807.70; and


BE IT FURTHER RESOLVED, that the President of the Board is hereby authorized to execute a "Notice of Intent to Award."

Mr. Grossmann moved for adoption of the foregoing resolution being seconded by Mr. Young. Upon call of the roll, the following vote resulted:

Mrs. Jones – yea
Mr. Young – yea
Mr. Grossmann – yea

Resolution adopted this 10th day of September 2024.

BOARD OF COUNTY COMMISSIONERS



Laura Lander, Deputy Clerk

cc: Engineer (file)
OMB Bid file

Resolution

Number 24-1176

Adopted Date September 10, 2024

APPROVING CHANGE ORDER #1 WITH THE AERO-MARK COMPANY LLC FOR THE
2024 STRIPING PROJECT

WHEREAS, pursuant to Resolution #24-0692, adopted May 28, 2024, this Board awarded the bid and entered into contract with the Aero-Mark Company LLC for the 2024 Striping Project; and

WHEREAS, additional work must be performed in the completion of said project; and

WHEREAS, pursuant to Section 5555.69 of the Ohio Revised Code, this Board of County Commissioners accepts the price to be paid for the additional work to be performed; and

WHEREAS, Section 153.62 of the Ohio Revised Code allows the issuance of a change order for additional work.

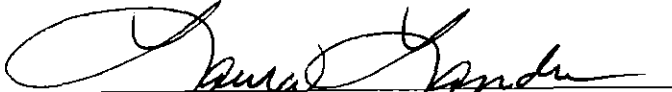
NOW THEREFORE BE IT RESOLVED, to approve change order #1 with The Aero-Mark Company LLC in the amount of \$24,478.25 resulting in an increase to purchase order #24001766, which is for a portion of the work, and a new contract price of \$249,018.34 for said purchase order; as attached hereto and made part hereof.

Mr. Grossmann moved for adoption of the foregoing resolution being seconded by Mr. Young. Upon call of the roll, the following vote resulted:

Mrs. Jones – yea
Mr. Young – yea
Mr. Grossmann – yea

Resolution adopted this 10th day of September 2024.

BOARD OF COUNTY COMMISSIONERS


Laura Lander, Deputy Clerk

cc: Auditor
c/a—Aero-Mark Company LLC.
Engineer (file)



CHANGE ORDER

Warren County
 Engineer's Office
 210 W. Main Street
 Lebanon, Ohio 45036
 Phone: (513) 925-3301
 Fax (513) 695-7714

DATE: September 4, 2024

Contractor: ~~XXXXXXXXXX~~ The Aero-Mark Company LLC
 Change Order No.: 1
 Project Name: 2024 Striping Project
 P.O. Number:

Ref. #	Item	DESCRIPTION	Unit	Diff. in QTY	UNIT PRICE	ADD	DELETE
		Socialville-Fosters and Innovation Way Roundabout					
	641	Remove Transverse White	FT	195	\$ 12.30	\$ 2,398.50	
	641	Remove word on pavement "Yield"	EA	2	\$ 78.00	\$ 156.00	
	644	Center Line	Mile	0.06	\$ 6,975.00	\$ 418.50	
	644	Channelizing Line, 8 inch	FT	1882	\$ 2.10	\$ 3,952.20	
	644	Dashed Line 8 inch	FT	332	\$ 3.50	\$ 1,162.00	
	644	Transverse/Diagonal Line, 24 inch, White	FT	577	\$ 8.70	\$ 5,019.90	
	645	Transverse/Diagonal Line, 24 inch, Yellow	FT	309	\$ 8.70	\$ 2,688.30	
	644	Lane Arrow	EA	18	\$ 277.00	\$ 4,986.00	
	644	Crosswalk	FT	50	\$ 4.35	\$ 217.50	
	644	Yield Line	FT	65	\$ 17.45	\$ 1,134.25	
	644	Word On Pavement "Yield"	EA	6	\$ 166.00	\$ 996.00	
		Kings Center Ct Mini Roundabout					
	644	8" Yellow Line Around Center	Mile	0.04	\$ 6,975.00	\$ 279.00	
		Socialville Fosters at Snider (East Approach)					
	644	Remove Transverse Yellow	FT	87	\$ 12.30	\$ 1,070.10	
Sums of the ADDITIONS and DELETIONS						\$ 24,478.25	\$ -
TOTALS FOR THIS CHANGE ORDER						\$ 24,478.25	

Original contract price
 Current contract price adjusted by previous change orders:
 The Contract price due to this change order will be increased/decreased (circle one).
 The New contract price including this change order will be:
 The contract time will be increased by

\$ 224,540.09
\$ 224,540.09
\$ 24,478.25
\$ 249,018.34

0 calendar days.

All items are adjustments to plan quantity that are approved by the following signatures.

I HEREBY AGREE TO PERFORM THE WORK AND TO THE NON-PERFORMANCE OF WORK AS LISTED IN ACCORDANCE WITH THE 2023 ODOT SPECIFICATIONS BOOK.

Contractor's Signature: [Signature]
 Date: 9/04/24
 Title within Kevin J. Krehn, vice president

Warren County Engineer: [Signature]
 Date: 09/06/2024

Warren County Commissioner: [Signature]
 Title: President or Vice President
 Date:

**BOARD OF COUNTY COMMISSIONERS
WARREN COUNTY, OHIO**

Resolution

Number 24-1177

Adopted Date September 10, 2024

APPROVING AN AMENDMENT TO THE CONTRACT WITH LIFESPAN, INC ON BEHALF OF THE WARREN COUNTY DEPARTMENT OF HUMAN SERVICES

WHEREAS, a contract was entered into on July 1, 2023, Resolution #23-0791, between the Warren County Board of Commissioners, on behalf of the Warren County Department of Human Services and LifeSpan Inc., hereinafter jointly referred to as "the Parties" and

WHEREAS, upon review by the Warren County Department of Human Services and Lifespan, Inc. it is mutually agreed upon to amend said contract to extend it through November 30, 2024.


NOW THEREFORE BE IT RESOLVED, to amend the contract with Lifespan, Inc; copy of said contract is attached hereto and made a part hereof.

Mr. Grossmann moved for adoption of the foregoing resolution being seconded by Mr. Young. Upon call of the roll, the following vote resulted:

Mrs. Jones – yea
Mr. Young – yea
Mr. Grossmann – yea

Resolution adopted this 10th day of September 2024.

BOARD OF COUNTY COMMISSIONERS


Laura Lander, Deputy Clerk

cc: c/a—LifeSpan, Inc
Human Services (file)

**CONTRACT EXTENSION WITH LIFESPAN INC.
BETWEEN
THE WARREN COUNTY BOARD OF COMMISSIONERS
ON BEHALF OF
THE WARREN COUNTY DEPARTMENT OF JOB AND FAMILY SERVICES
DIVISION OF HUMAN SERVICES
AND
LIFESPAN INC.**

WHEREAS a contract was entered into on July 1, 2023, between the Warren County Board of Commissioners, on behalf of the Warren County Department of Human Services and LifeSpan Inc., hereinafter jointly referred to as "the Parties" and

WHEREAS it is now the intent of the Parties to extend the Contract as follows:

- 1) On June 20, 2023, Resolution #23-0791 was adopted by the Warren County Board of County Commissioners for a contract period beginning July 1, 2023 and ending June 30, 2024, Exhibit A.

NOW, THEREFORE, the Parties agree to extend the Contract as follows:

- 1) Extend the current contracted date to November 30, 2024.


All other terms, conditions and provisions of the LifeSpan Inc. Contract shall remain in full force and effect for the term of the Contract as entered into on July 1, 2023, by Resolution #23-0791 of the Warren County Board of Commissioners.

WARREN COUNTY JFS, DIVISION OF HUMAN SERVICES



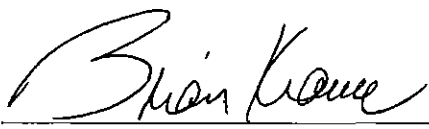
President, Warren County Board of Commissioners

9-10-24
Date



Director, Warren County Department of Human Services


8/29/2024
Date



Representative, LifeSpan, Inc.

8/29/2024
Date

APPROVED AS TO FORM



Kathryn M. Horvath
Assistant Prosecutor
Asst. Prosecuting Attorney

9/3/24
Date

**BOARD OF COUNTY COMMISSIONERS
WARREN COUNTY, OHIO**

Resolution

Number 24-1178

Adopted Date September 10, 2024

AUTHORIZING MARTIN RUSSELL, COUNTY ADMINISTRATOR, TO SIGN A MEMORANDUM OF UNDERSTANDING BETWEEN THE WARREN COUNTY SHERIFF AND THE WARREN COUNTY DEPUTY SHERIFF'S BENEVOLENT ASSOCIATION


BE IT RESOLVED, to authorize Martin Russell, County Administrator, to sign a Memorandum of Understanding between the Warren County Sheriff and the Warren County Deputy Sheriff's Benevolent Association, regarding the acknowledgement of modification, enhancement and clarification of certain articles and sections of the current Sworn Sergeants and Lieutenants SERB Case Number 22-MED-07-0697, Sworn Deputies SERB Case Number 22-MED-07-0696, Non-Sworn Employees SERB Case Numbers 22-MED-07-0698, 22-MED-07-0699, 22-MED-07-0700 as they apply to donated time, said Memorandum of Understanding is attached to and made a part hereof.

Mr. Grossmann moved for adoption of the foregoing resolution being seconded by Mr. Young. Upon call of the roll, the following vote resulted:

Mrs. Jones – yea
Mr. Young – yea
Mr. Grossmann – yea

Resolution adopted this 10th day of September 2024.

BOARD OF COUNTY COMMISSIONERS


Laura Lander, Deputy Clerk

cc: c/a—Warren County Deputy Sheriff's Benevolent Association
Sheriff (file)

MEMORANDUM OF UNDERSTANDING

With the intention of allowing an employee to use donated time for the serious injury or health condition of the employee or of an immediate family member, the parties agree to additional language (shown in bold text below) in the Donated Time section of the following Collective Bargaining Agreements:

Sworn Sergeants and Lieutenants, SERB Case Number 22-MED-07-0697, Section 26.14


Sworn Deputies, SERB Case Number 22-MED-07-0696, Section 27.14

Non-Sworn Employees, SERB Case Numbers 22-MED-07-0698, 22-MED-07-0699, 22-MED-07-0700, Section 27.14

A. All employees of the Employer, including non-bargaining unit personnel, shall be eligible for donated time benefits, subject to the terms of this Section, to relieve hardship resulting from ~~extended illness~~ **serious injury or health condition of the employee or of their immediate family member**. When it comes to the attention of the Sheriff that an employee's paid leave time has been or is about to be exhausted, and the Employer is aware of a ~~serious personal illness~~ **serious injury or health condition of the employee or an immediate family member**, he shall assign a supervisor to investigate and prepare a report detailing:


1. The character of the employee's **or immediate family member's** ailment;
2. The health care provider's prognosis for recovery;
3. The employee's history of paid leave usage; and
4. Any other details of the investigation and any recommendation he may have concerning the employee's eligibility as a recipient of donated time.
5. **For purposes of this section, immediate family member is defined as: mother, father, child, legal ward, spouse, step-child, step-parent, legal guardian or other person who stand in place of legal parent.**

For the Warren County Sheriff's Office:



Larry L. Sims, Sheriff

For the Warren County Deputy Sheriff's Benevolent Association:

 09/04/24

Deputy Scott Williams, President

For the Warren County Commissioners:

Martin Russell, County Administrator

**BOARD OF COUNTY COMMISSIONERS
WARREN COUNTY, OHIO**

Resolution

Number 24-1179

Adopted Date September 10, 2024

ACKNOWLEDGING RECEIPT OF AUGUST 2024 FINANCIAL STATEMENT


BE IT RESOLVED, to acknowledge receipt of the August 2024 County Financial Statement for Funds #1101 through #6650; as attached hereto and made a part hereof.

Mr. Grossmann moved for adoption of the foregoing resolution being seconded by Mr. Young. Upon call of the roll, the following vote resulted:

Mrs. Jones – yea
Mr. Young – yea
Mr. Grossmann – yea

Resolution adopted this 10th day of September 2024.

BOARD OF COUNTY COMMISSIONERS


Laura Lander, Deputy Clerk

cc: Auditor (file)
S. Spencer
Krystal Powell

Financial Statement for 2024 Period 8

FUND	FUND DESCRIPTION	PREVIOUS BALANCE	RECEIPTS	EXPENDITURES	CURRENT BALANCE	CURRENT STANDING BALANCE	CURRENT SUPERSEDED BALANCE
1101	GENERAL FUND	92,558,271.03	7,720,527.90	9,290,091.12	90,988,707.81	256,660.45	91,245,368.26
2201	SENIOR CITIZENS SERVICE LEVY	6,385,984.63	0	698,325.48	5,687,659.15	0	5,687,659.15
2202	MOTOR VEHICLE	12,972,720.30	1,161,579.71	1,171,000.74	12,963,299.27	38,462.00	13,001,761.27
2203	HUMAN SERVICES	1,178,084.31	552,605.75	455,334.93	1,275,355.13	39,365.90	1,314,721.03
2204	COVID19 EMERGENCY RENTAL ASSIS	1,665,539.70	0	0	1,665,539.70	0	1,665,539.70
2205	BOARD OF DEVELOPMENTAL DISABIL	30,567,124.55	150,669.23	2,064,833.35	28,652,960.43	552,967.24	29,205,927.67
2206	DOG AND KENNEL	494,570.17	7,245.20	102,358.42	399,456.95	0	399,456.95
2207	LAW LIBRARY RESOURCES FUND	134,742.31	30,275.75	26,630.92	138,387.14	19,760.32	158,147.46
2208	CO&TRANSIT MEDICAID SALES TAX	0	0	0	0	0	0
2209	BOE ELECTIONS SECURITY GRANTS	25.69	0	0	25.69	0	25.69
2210	LOCAL CORONAVIRUS RELIEF FUND	0	0	0	0	0	0
2211	LOCAL FISCAL RECOVERY FUND	12,480,250.95	0	2,290,363.75	10,189,887.20	71,205.00	10,261,092.20
2212	ONEOHIO OPIOID SETTLEMENT FUND	633,674.61	626,575.25	0	1,260,249.86	0	1,260,249.86
2213	TOURISM & ECON DEV SUPPORT FUN	12,000,000.00	0	0	12,000,000.00	0	12,000,000.00
2215	VETERAN'S MEMORIAL	10,130.84	0	0	10,130.84	0	10,130.84
2216	RECORDER TECH FUND 317.321	272,121.38	13,462.00	521.5	285,061.88	98.54	285,160.42
2217	BOE TECHNOLOGY FUND 3501.17	1,128,683.67	0	0	1,128,683.67	0	1,128,683.67
2218	COORDINATED CARE	757,629.30	30,805.23	33,630.00	754,804.53	17,928.50	772,733.03
2219	WIRELESS 911 GOVERNMENT ASSIST	511,410.94	28,560.75	24,143.94	515,827.75	0	515,827.75
2220	CP INDIGENT DRVR INTRLK/MONITG	13,269.44	219.99	0	13,489.43	0	13,489.43
2221	CC/MC INDIGENT DRIVER INTERLOC	122,785.14	688.39	0	123,473.53	0	123,473.53
2222	JUV INDIGENT DRIVER INTERLOCK	3,483.71	0	0	3,483.71	0	3,483.71
2223	PROBATE/JUVENILE SPECIAL PROJ	367,822.63	2,807.15	0	370,629.78	0	370,629.78
2224	COMMON PLEAS SPECIAL PROJECTS	181,861.18	8,302.00	11,554.00	178,609.18	1,400.00	180,009.18
2227	PROBATION SUPERVISION 2951.021	836,541.26	9,270.00	18,753.34	827,057.92	53.5	827,111.42
2228	MENTAL HEALTH GRANT	204,245.70	8,409.99	1,154.99	211,500.70	2,980.00	214,480.70
2229	MUNICIPAL MOTOR VEH PERMIS TAX	2,025,118.90	49,681.25	0	2,074,800.15	0	2,074,800.15
2231	CO LODGING ADD'L 1%	111,862.17	135,790.60	111,862.17	135,790.60	0	135,790.60
2232	COUNTY LODGINGS TAX (FKA 7731)	338,726.66	407,371.64	338,726.66	407,371.64	0	407,371.64
2233	DOMESTIC SHELTER	22,059.00	3,012.00	0	25,071.00	0	25,071.00
2237	REAL ESTATE ASSESSMENT	6,824,248.92	125	307,904.38	6,516,469.54	175.37	6,516,644.91
2238	WORKFORCE INVESTMENT BOARD	257,765.39	196,953.30	297,635.35	157,083.34	87,505.69	244,589.03
2243	JUVENILE GRANTS	332,801.93	2,625.00	1,660.00	333,766.93	0	333,766.93
2245	CRIME VICTIM GRANT FUND	21,282.47	2,928.55	5,258.64	18,952.38	0	18,952.38
2246	JUVENILE INDIGENT DRIVER ALCOH	22,229.45	59.5	0	22,288.95	0	22,288.95

Financial Statement for 2024 Period 8

FUND	OBJECT DESCRIPTION	PREVIOUS BALANCE	RECEIPTS	EXPENDITURES	CURRENT BALANCE	OUTSTANDING LIABILITIES	TREASURER'S FUND BALANCE
2247	FELONY DELINQUENT CARE/CUSTODY	1,055,027.35	0	162,716.79	892,310.56	5,947.24	898,257.80
2248	TAX CERTIFICATE ADMIN FUND	28,030.23	0	68	27,962.23	0	27,962.23
2249	DTAC-DELINQ TAX & ASSESS COLLE	886,751.78	520	19,199.30	868,072.48	0	868,072.48
2250	CERT OF TITLE ADMIN FUND	2,730,723.18	205,374.58	141,219.54	2,794,878.22	1,334.15	2,796,212.37
2251	COAP GRANT - OPIOD ABUSE PROG	0	0	0	0	0	0
2252	WC TECHNOLOGY CRIMES UNIT	0	0	0	0	0	0
2253	COUNTY COURT PROBATION DEPT	0	0	0	0	0	0
2254	CCMEP/TANF	59,853.14	39,554.08	28,931.35	70,475.87	5,281.71	75,757.58
2255	MUNICIPAL VICTIM WITNESS FUND	111,711.08	0	11,678.53	100,032.55	0	100,032.55
2256	WARREN COUNTY SOLID WASTE DIST	1,051,783.23	8,189.58	21,389.10	1,038,583.71	970.59	1,039,554.30
2257	OHIO PEACE OFFICER TRAINING	270,687.11	0	850	269,837.11	0	269,837.11
2258	WORKFORCE INVESTMENT ACT FUND	185,949.03	41,735.61	83,242.47	144,442.17	3,409.82	147,851.99
2259	JTPA	1,675.19	0	0	1,675.19	0	1,675.19
2260	OHIO WORKS INCENTIVE PROGRAM	0	0	0	0	0	0
2261	PASS THROUGH GRANTS	5,000.01	6,692.98	6,692.98	5,000.01	0	5,000.01
2262	COMMUNITY CORRECTIONS MONITORI	929,039.51	30,930.42	17,499.60	942,470.33	1,270.00	943,740.33
2263	CHILD SUPPORT ENFORCEMENT	1,800,743.68	413,935.72	346,010.90	1,868,668.50	5,007.69	1,873,676.19
2264	EMERGENCY MANAGEMENT AGENCY	295,142.85	0	30,075.91	265,066.94	700	265,766.94
2265	COMMUNITY DEVELOPMENT	556,837.17	48,154.68	32,053.74	572,938.11	35	572,973.11
2266	COMM DEV-ENT ZONE MONITOR FEES	118,063.00	0	0	118,063.00	0	118,063.00
2267	LOEB FOUNDATION GRANT	0	0	0	0	0	0
2268	INDIGENT GUARDIANSHIP FUND	295,231.81	2,135.00	304.14	297,062.67	0	297,062.67
2269	INDIGENT DRIVER ALCOHOL TREATM	816,719.67	7,252.10	8,488.91	815,482.86	0	815,482.86
2270	JUVENILE TREATMENT CENTER	397,687.87	31,408.39	151,427.70	277,668.56	0	277,668.56
2271	DTAC-PROSECUTOR ORC 321.261	409,395.34	0	4,686.84	404,708.50	0	404,708.50
2272	CP INDIGENT DRVR ALC TREATMT	65,687.41	0	0	65,687.41	0	65,687.41
2273	CHILDREN SERVICES	7,301,819.45	415,598.09	913,251.45	6,804,166.09	489,396.18	7,293,562.27
2274	COUNTY COURT COMPUTR 1907.261A	93,974.72	1,352.00	0	95,326.72	0	95,326.72
2275	COUNTY CRT CLK COMP 1907.261B	209,940.20	4,230.00	76,186.48	137,983.72	0	137,983.72
2276	PROBATE COMPUTER 2101.162	110,020.63	651	0	110,671.63	0	110,671.63
2277	PROBATE CLERK COMPUTR 2101.162	314,527.01	2,170.00	0	316,697.01	0	316,697.01
2278	JUVENILE CLK COMPUTR 2151.541	66,139.41	1,007.14	0	67,146.55	0	67,146.55
2279	JUVENILE COMPUTER 2151.541	53,303.59	300.14	0	53,603.73	0	53,603.73
2280	COMMON PLEAS COMPUTER 2303.201	101,789.74	1,602.00	0	103,391.74	0	103,391.74
2281	DOMESTIC REL COMPUTER 2301.031	9,482.42	354	1,394.99	8,441.43	125.44	8,566.87

Financial Statement for 2024 Period 8

FUND	FUND DESCRIPTION	PREVIOUS BALANCE	RECEIPTS	EXPENDITURES	CURRENT BALANCE	OUTSTANDING TRANSACTIONS	TREASURER'S FUND BALANCE
2282	CLERK COURTS COMPUTER 2303.201	826,001.10	10,576.50	0	836,577.60	0	836,577.60
2283	COUNTY CT SPEC PROJ 1907.24B1	2,304,445.42	24,568.85	4,158.99	2,324,855.28	828.78	2,325,684.06
2284	COGNITIVE INTERVENTION PROGRAM	406,662.02	4,002.30	6,981.80	403,682.52	421.8	404,104.32
2285	CONCEALED HANDGUN LICENSE	793,170.86	5,571.25	9,096.74	789,645.37	1,362.45	791,007.82
2286	SHERIFF-DRUG LAW ENFORCEMENT	5,177.89	0	0	5,177.89	604.94	5,782.83
2287	SHERIFF-LAW ENFORCEMENT TRUST	385,861.97	0	484.92	385,377.05	0	385,377.05
2288	COMM BASED CORRECTIONS DONATIO	16,041.51	0	385.52	15,655.99	314	15,969.99
2289	COMMUNITY BASED CORRECTIONS	386,921.25	0	101,962.19	284,959.06	240	285,199.06
2290	HAZ MAT EMERG PLAN SPEC FUND	5.76	0	0	5.76	0	5.76
2291	SHERIFF-D.A.R.E. PROGRAM	1,904.32	0	0	1,904.32	0	1,904.32
2292	TRAFFIC SAFETY PROGRAM-SHERIFF	0	0	0	0	0	0
2293	SHERIFF GRANTS	5,012.00	0	0	5,012.00	0	5,012.00
2294	SHERIFF DARE LAW ENFORC GRANT	18,414.81	0	0	18,414.81	0	18,414.81
2295	TACTICAL RESPONSE UNIT	25,680.16	4,613.30	384.8	29,908.66	0	29,908.66
2296	COMP REHAB DWNPMT ASST COMMDEV	47,144.73	0	0	47,144.73	0	47,144.73
2297	ENFORCEMT & EDUCATN 4511.19G5A	146,878.83	352.3	0	147,231.13	0	147,231.13
2298	REHAB INC FUNDS	100,432.46	0	0	100,432.46	0	100,432.46
2299	COUNTY TRANSIT	1,517,994.89	7,069.58	164,339.27	1,360,725.20	365.04	1,361,090.24
3327	BOND RETIREMENT SPECIAL ASSMT	115,097.67	8,530.00	0	123,627.67	0	123,627.67
3360	STATE OPWC LOAN	56,357.85	0	0	56,357.85	0	56,357.85
3368	2013 RADIO SYSTEM BONDS	0	0	0	0	0	0
3384	TAX INCREMENT FINANCING - P&G	0	0	0	0	0	0
3393	RID BOND GREENS OF BUNNEL	2,861,732.00	0	0	2,861,732.00	0	2,861,732.00
3395	JAIL BONDS 2019	0	0	0	0	0	0
4401	COUNTY WIDE FINANCIAL SOFTWARE	19,651.29	0	0	19,651.29	0	19,651.29
4430	DEFAULTED SUBDIVISION SPEC ASM	399,158.40	0	0	399,158.40	0	399,158.40
4431	SOCIALVILLEFOSTERSBRIDGE&WALL	0	0	0	0	0	0
4432	EDWARDSVILLE ROAD BRIDGE	0	0	0	0	0	0
4433	MIDDLEBORO RD BRIDGE REHAB	0	0	0	0	0	0
4434	LIBERTY WAY/MASON RD TURN LANE	0	0	0	0	0	0
4435	STROUT RD BRIDGE 207-0.02	0	0	0	0	0	0
4436	ZOAR RD IMPROVEMENT PROJECT	0	0	0	0	0	0
4437	KING AVE BRIDGE PROJECT	833,357.66	0	3,654.39	829,703.27	3,654.39	833,357.66
4438	NB COLUMBIA/3C RIGHT TURN LN	0	0	0	0	0	0
4439	VARIOUS WATER ASSESSMENT PROJE	0	0	0	0	0	0

Financial Statement for 2024 Period 8

FUND	FUND DESCRIPTION	PREVIOUS BALANCE	RECEIPTS	EXPENDITURES	CURRENT BALANCE	OUTSTANDING DEBIT BALANCE	TREASURER'S FUND BALANCE
4449	VARIOUS SEWER ASSESSMENT PROJE	0	0	0	0	0	0
4450	ESTATES OF KEEVER CREEK ROAD P	0	0	0	0	0	0
4451	ROAD INFRASTRUCTURE	16,518,182.00	0	0	16,518,182.00	0	16,518,182.00
4452	STEPHENS RD BRIDGE REPLACEMENT	212,335.55	0	-3,500.00	215,835.55	0	215,835.55
4453	OLD 122 & TWP LINE RD ROUNDABO	0	0	0	0	0	0
4454	FIELDS-ERTEL RD IMPROV PROJ	181,266.56	0	0	181,266.56	0	181,266.56
4455	PHASE II ROAD RESURFACING	0	0	0	0	0	0
4456	MAS MOR MIL PIKE ST BRIDGE	22,355.07	0	0	22,355.07	0	22,355.07
4457	HENDRICKSON RD BRIDGE PROJECT	0	0	0	0	0	0
4458	MAS MOR MIL RD BRIDGE-MASON	0	0	0	0	0	0
4459	ROACHESTER COZADDALE RD BRIDGE	12,909.10	2,000.00	0	14,909.10	0	14,909.10
4460	MCCLURE RD BRIDGE PROJ	35,000.00	0	5,114.50	29,885.50	0	29,885.50
4461	TOWNSHIP LINE RD BRIDGE PROJ	0	0	0	0	2,000.00	2,000.00
4462	COUNTY RD #182 BRIDGE REHAB	185,185.85	0	0	185,185.85	0	185,185.85
4463	FIELDS-ERTEL AND COLUMBIA ROAD	0	0	0	0	0	0
4464	GROG RUN RD BRIDGE PROJ	0	0	0	0	0	0
4465	BUTLER WARREN RD BRIDGE PROJ	0	0	0	0	0	0
4467	COUNTY CONST PROJECTS	6,975,048.99	0	80,044.38	6,895,004.61	16,503.88	6,911,508.49
4479	AIRPORT CONSTRUCTION	526,722.61	0	28,122.62	498,599.99	0	498,599.99
4484	P&G TIF ROAD CONSTRUCTION	0	0	0	0	0	0
4485	MIAMI VALLEY GAMING TIF	740,287.77	0	0	740,287.77	0	740,287.77
4489	TOWNE CENTER BLVD EXTENSION	0	0	0	0	0	0
4491	NEW COUNTY COURT CONSTRUCTION	10,784,320.03	0	443,034.77	10,341,285.26	0	10,341,285.26
4492	COMMUNICATION PROJECTS	3,712,362.64	0	147,378.20	3,564,984.44	0	3,564,984.44
4493	REDEVELOPMENT TAX EQUIV FUND	528,247.79	0	0	528,247.79	0	528,247.79
4494	COURTS BUILDING	1,245,012.40	0	191,326.93	1,053,685.47	0	1,053,685.47
4495	JAIL CONSTRUCTION SALES TAX	1,973,104.87	0	0	1,973,104.87	0	1,973,104.87
4496	JUVENILE DETENTION ADDN & RENO	259,785.28	0	0	259,785.28	0	259,785.28
4497	JAIL CONSTRUCTION & REHAB	8,032,430.63	0	8,311.50	8,024,119.13	0	8,024,119.13
4498	COUNTY FAIRGROUNDS CONSTRUCTN	0	0	0	0	0	0
4499	JUVENILE/PROBATE CT EXPANSION	472,507.59	0	0	472,507.59	0	472,507.59
5510	WATER REVENUE	23,123,217.87	2,548,775.77	1,622,938.32	24,049,055.32	303,837.47	24,352,892.79
5574	LOWER LITTLE MIAMI WASTEWATER	0	0	0	0	0	0
5575	SEWER CONST PROJECTS	3,397,400.76	8,311.00	119,933.75	3,285,778.01	91,103.17	3,376,881.18
5580	SEWER REVENUE	27,282,603.07	1,624,424.37	954,188.79	27,952,838.65	344,685.81	28,297,524.46

Financial Statement for 2024 Period 8

FUND	FUND DESCRIPTION	PREVIOUS BALANCE	RECEIPTS	EXPENDITURES	CURRENT BALANCE	OUTSTANDING LIABILITIES	TREASURER'S FUND BALANCE
5581	SEWER IMPROV-WC VOCATIONAL SCH	311,039.99	0	0	311,039.99	0	311,039.99
5583	WATER CONST PROJECTS	1,004,008.61	2,002,456.09	623,978.09	2,382,486.61	454,560.40	2,837,047.01
5590	STORM WATER TIER 1	292,225.54	0	0	292,225.54	0	292,225.54
6619	VEHICLE MAINTENANCE ROTARY	18,419.10	51,894.35	57,296.90	13,016.55	26,432.25	39,448.80
6630	SHERIFF'S POLICING REVOLV FUND	374,954.44	1,219,122.68	577,569.39	1,016,507.73	0	1,016,507.73
6631	COMMUNICATIONS ROTARY	273,697.24	4,614.27	461.03	277,850.48	461.03	278,311.51
6632	HEALTH INSURANCE	121,825.82	2,389,078.95	1,829,596.93	681,307.84	69,035.73	750,343.57
6636	WORKERS COMP SELF INSURANCE	1,718,009.13	39,390.60	75,784.04	1,681,615.69	5,897.53	1,687,513.22
6637	PROPERTY & CASUALTY INSURANCE	255,873.72	0	0	255,873.72	0	255,873.72
6650	GASOLINE ROTARY	133,994.18	80,617.03	127,909.41	86,701.80	49,054.72	135,756.52
7707	P.E.R.S. ROTARY	2,703.44	0	0	2,703.44	0	2,703.44
7708	TOWNSHIP FUND	807,000.00	3,196,884.28	4,003,884.28	0	0	0
7709	CORPORATION FUND	800,435.39	1,618,387.57	2,414,952.81	3,870.15	9,435.39	13,305.54
7713	WATER-SEWER ROTARY FUND	253,508.90	4,542,363.39	4,362,158.76	433,713.53	94,411.04	528,124.57
7714	PAYROLL ROTARY	301,807.53	5,252,791.45	4,412,251.12	1,142,347.86	168,604.59	1,310,952.45
7715	NON PARTICIPANT ROTARY	124,055.60	0	10,792.00	113,263.60	10,792.00	124,055.60
7716	SCHOOL	22,250,000.00	44,204,000.00	66,454,000.00	0	0	0
7717	UNDIVIDED GENERAL TAX	104,128,701.94	53,276,556.06	48,410,937.88	108,994,320.12	253,754.89	109,248,075.01
7718	TANGIBLE PERSONAL PROPERTY.	0	0	0	0	0	0
7719	TRAILER (LIKE REAL ESTATE) TAX	44,943.39	21,113.87	0	66,057.26	0	66,057.26
7720	LOCAL GOVERNMENT FUND	0	392,234.24	392,234.24	0	0	0
7721	SPECIAL DISTRICTS	0	45,000.00	45,000.00	0	0	0
7722	CIGARETTE LICENSE TAX	584.34	703.64	0	1,287.98	0	1,287.98
7723	GASOLINE TAX	0	568,488.40	568,488.40	0	0	0
7724	WC PORT AUTHORITY FUND	198,830.54	0	0	198,830.54	0	198,830.54
7725	UNDIVIDED WIRELESS 911 GOV ASS	0	57,121.49	57,121.49	0	28,560.74	28,560.74
7726	MOTOR VEHICLE LICENSE TAX	0	1,112,849.41	1,112,849.41	0	0	0
7727	RE RATE CORRECT/REFUNDS	0	0	0	0	0	0
7728	TREASURER TAX REFUNDS	240,963.73	92,624.36	38.68	333,549.41	6,910.70	340,460.11
7729	CORONAVIRUS RELIEF DIST FUND	0	0	0	0	0	0
7731	COUNTY LODGING TAX	0	0	0	0	0	0
7734	REAL ESTATE ADVANCE PAYMENT	0	0	0	0	0	0
7738	WIB PASS THRU OHIO TO WORK	0	0	0	0	0	0
7740	TRAILER TAX	0	0	0	0	0	0
7741	LIFE INSURANCE	5,405.62	11,132.00	12,114.87	4,422.75	0	4,422.75

Financial Statement for 2024 Period 8

FUND	FUND DESCRIPTION	PREVIOUS BALANCE	RECEIPTS	EXPENDITURES	CURRENT BALANCE	OUTSTANDING WARRANTS	TREASURER'S FUND BALANCE
7742	LIBRARIES	0	446,288.11	446,288.11	0	0	0
7744	ARMCO PARK TOURNAMENT FEES	0	0	0	0	0	0
7745	STATE	3,079.55	1,710.07	3,057.83	1,731.79	3,057.83	4,789.62
7746	MIAMI CONSERVANCY DISTRICT FUN	0	0	0	0	0	0
7747	ADVANCE ESTATE TAX	845.74	0	0	845.74	0	845.74
7751	UNDIVIDED INTEREST	57,121.68	1,356,015.63	1,408,552.00	4,585.31	0	4,585.31
7754	OHIO ELECTIONS COMMISSION FUND	0	30	30	0	30	0
7756	SEWER ROTARY	58,265.00	110,692.50	10,700.00	158,257.50	10,700.00	168,957.50
7757	MERCY PASS THROUGH TO TID	742,592.14	0	0	742,592.14	0	742,592.14
7758	WIA PASS THROUGH TO BUTLER/CLE	0	112,196.32	112,196.32	0	0	0
7761	OUTSIDE ENTITY FLOWTHRU	0	0	0	0	0	0
7765	RECORDER'S ESCROW FUND	29,813.43	1,493.00	721	30,585.43	0	30,585.43
7766	ESCROW ROTARY	784,133.45	0	0	784,133.45	0	784,133.45
7767	UNIDENTIFIED DEPOSITS	0	0	0	0	0	0
7768	RE TAX PYMT PRO/PRE/SALES	7,471.46	6,560.61	0	14,032.07	0	14,032.07
7769	BANKRUPTCY POST PETITION CONDU	14,335.88	1,869.42	0	16,205.30	0	16,205.30
7772	LEBANON MUN ORD VIOLATION INDI	18,743.75	0	412.5	18,331.25	225	18,556.25
7773	SEX OFFENDER REGISTRATION FEE	0	0	0	0	125	125
7774	ARSON OFFENDER REGISTR FEE	317	0	0	317	0	317
7775	UNDIVIDED SHERIFF WEB CHECK FE	17,573.12	15,534.75	14,208.00	18,899.87	0	18,899.87
7776	UNDIVIDED EVIDENCE SHERIFF	25,107.25	0	1,827.56	23,279.69	0	23,279.69
7777	UNDIVIDED FEDERAL & STATE FORF	0	0	0	0	0	0
7778	COURT ORDERED SHERIFF SALES	682,149.44	349,693.47	579,463.44	452,379.47	14,308.37	466,687.84
7779	UNDIVIDED DRUG TASK FORCE SEIZ	348,046.29	0	24,971.19	323,075.10	192	323,267.10
7781	REFUNDABLE DEPOSITS	414,128.16	15,936.29	5,330.80	424,733.65	4,962.34	429,695.99
7782	SHERIFF - LOST/ABANDONED PROPE	44.34	0	0	44.34	0	44.34
7785	MASSIE WAYNE CAPACITY FEES	0	0	0	0	0	0
7786	PMT IN LIEU OF TAXES	0	0	0	0	0	0
7787	UNDIVIDED INCOME TAX-REAL PROP	0	0	0	0	0	0
7788	UNDIVIDED PUBLIC UTILITY DEREG	0	0	0	0	0	0
7789	FORFEITED LAND	0	0	0	0	0	0
7790	FORFEITED LAND EXCESS SALE PRO	0	0	0	0	0	0
7792	ZONING & BLDG BOND FUND	0	0	0	0	0	0
7793	HOUSING TRUST AUTHORITY	87,181.00	88,646.60	0	175,827.60	0	175,827.60
7795	UNDIVIDED INDIGENT FEES	0	1,893.00	1,893.00	0	378.6	0

Financial Statement for 2024 Period 8

FUND	FUND DESCRIPTION	PREVIOUS BALANCE	RECEIPTS	EXPENDITURES	CURRENT BALANCE	OUTSTANDING WARRANTS	TREASURER'S FUND BALANCE
7796	MASON MUN ORD VIOLATION INDIGE	3,946.74	0	330	3,616.74	0	3,616.74
7797	NEW UNDIVIDED AUCTION PROCEEDS	0	0	0	0	0	0
7798	OLD ZONING & BLDG BOND FUND	138,020.47	0	0	138,020.47	0	138,020.47
8843	UNCLAIMED MONEY	673,774.69	270.28	0	674,044.97	0	674,044.97
8855	CH.SERV.SCHEURER SMITH TRUST	43,609.59	0	0	43,609.59	0	43,609.59
9911	WARREN CO HEALTH DISTRICT	8,778,439.41	371,648.69	706,731.59	8,443,356.51	16,455.46	8,459,811.97
9912	FOOD SERVICE	329,614.27	7,038.00	31,063.77	305,588.50	880	306,468.50
9915	PLUMBING BOND-HEALTH DEPT.	0	0	0	0	0	0
9916	STATE REGULATED SEWAGE PROGRAM	107,311.56	66,307.70	32,421.25	141,198.01	1,324.00	142,522.01
9925	SOIL & WATER CONSERVATION DIST	778,712.07	89,282.00	128,427.58	739,566.49	6,216.46	745,782.95
9928	REGIONAL PLANNING	445,411.32	22,008.00	57,764.36	409,654.96	121.4	409,776.36
9938	WARREN COUNTY PARK DISTRICT	2,053,274.20	149,881.69	110,791.14	2,092,364.75	6,458.80	2,098,823.55
9944	ARMCO PARK	366,273.62	171,671.40	176,672.53	361,272.49	22,269.77	383,542.26
9953	WATER SYSTEM FUND	51,804.86	3,914.00	3,463.16	52,255.70	1,538.00	53,793.70
9954	MENTAL HEALTH RECOVERY BOARD	15,415,880.12	799,558.75	1,122,734.87	15,092,704.00	350,901.08	15,443,605.08
9961	HEALTH GRANT FUND	311,740.49	428,600.69	495,989.08	244,352.10	0	244,352.10
9963	CAMPGROUNDS	2,220.12	0	0	2,220.12	0	2,220.12
9976	HEALTH - SWIMMING POOL FUND	194,253.08	605	7,490.37	187,367.71	160	187,527.71
9977	DRUG TASK FORCE COG	658,355.44	191,380.58	203,229.03	646,506.99	472.32	646,979.31
9996	WC FIRE RESPONSE LIFE SAFETY	0	0	0	0	0	0
Total		490,569,775.34	141,652,644.54	164,433,634.99	467,788,784.89	3,986,649.50	471,775,025.79

It is hereby certified, that the foregoing is a true and accurate statement of the finances of Warren County, Ohio, for August, 2024 showing the balance on hand in cash in each fund at the beginning of the month, the amount received to each, the amount disbursed from each, the balance remaining to the credit of each, and the balance of money in the treasury and depository.

**BOARD OF COUNTY COMMISSIONERS
WARREN COUNTY, OHIO**

Resolution

Number 24-1180

Adopted Date September 10, 2024

ACKNOWLEDGING PAYMENT OF BILLS


BE IT RESOLVED, to acknowledge payment of bills from 9/3/24 and 9/5/24 as attached hereto and made a part hereof.

Mr. Grossmann moved for adoption of the foregoing resolution being seconded by Mr. Young. Upon call of the roll, the following vote resulted:

Mrs. Jones – yea
Mr. Young – yea
Mr. Grossmann – yea

Resolution adopted this 10th day of September 2024.

BOARD OF COUNTY COMMISSIONERS



Laura Lander, Deputy Clerk

/kp

cc: Auditor

**BOARD OF COUNTY COMMISSIONERS
WARREN COUNTY, OHIO**

Resolution

Number 24-1181

Adopted Date September 10, 2024

APPROVING A STREET AND APPURTENANCES (INCLUDING SIDEWALKS) BOND RELEASE FOR M/I HOMES OF CINCINNATI, LLC, FOR COMPLETION OF IMPROVEMENTS IN ROBERTS PARK, SECTION 2, BLOCK "D" SITUATED IN DEERFIELD TOWNSHIP

BE IT RESOLVED, upon recommendation of the Warren County Engineer, to approve the following street and appurtenances bond release:

BOND RELEASE


Bond Number	:	17-014 (P/S)
Development	:	Roberts Park, Section 2, Block "D"
Developer	:	M/I Homes of Cincinnati, LLC
Township	:	Deerfield
Amount	:	\$41,329.80
Surety Company	:	Berkley Insurance Company (0210071)

Mr. Grossmann moved for adoption of the foregoing resolution being seconded by Mr. Young. Upon call of the roll, the following vote resulted:

Mrs. Jones – yea
Mr. Young – yea
Mr. Grossmann – yea

Resolution adopted this 10th day of September 2024.

BOARD OF COUNTY COMMISSIONERS



Laura Lander, Deputy Clerk

cc: M/I Homes of Cincinnati, LLC, 9349 Waterstone Blvd, Ste 100, Cincinnati, OH 45249
Berkley Insurance Co., 475 Steamboat Road, Greenwich, CT 06830
Engineer (file)
Bond Agreement file

**BOARD OF COUNTY COMMISSIONERS
WARREN COUNTY, OHIO**

Resolution

Number 24-1182

Adopted Date September 10, 2024

APPROVING LADY PALM DRIVE AND MOCORA COURT IN ROBERTS PARK, SECTION 2, BLOCK "D" FOR PUBLIC MAINTENANCE BY DEERFIELD TOWNSHIP

WHEREAS, the Warren County Engineer has verified that Lady Palm Drive and Mocora Court have been constructed in compliance with the approved plans and specifications.

Street Number	Street Name	Street Width	Street Mileage
2565-T	Lady Palm Drive	0'-29'-0'	0.054
2580-T	Mocora Court	0'-29'-0'	0.120

NOW THEREFORE BE IT RESOLVED, to accept the above street names for public maintenance by Deerfield Township; and


BE IT FURTHER RESOLVED, that the Clerk of the Board of Commissioners certify a copy of this resolution to the County Engineer, Warren County, Ohio.

Mr. Grossmann moved for adoption of the foregoing resolution being seconded by Mr. Young. Upon call of the roll, the following vote resulted:

Mrs. Jones – yea
Mr. Young – yea
Mr. Grossmann – yea

Resolution adopted this 10th day of September 2024.

BOARD OF COUNTY COMMISSIONERS



Laura Lander, Deputy Clerk

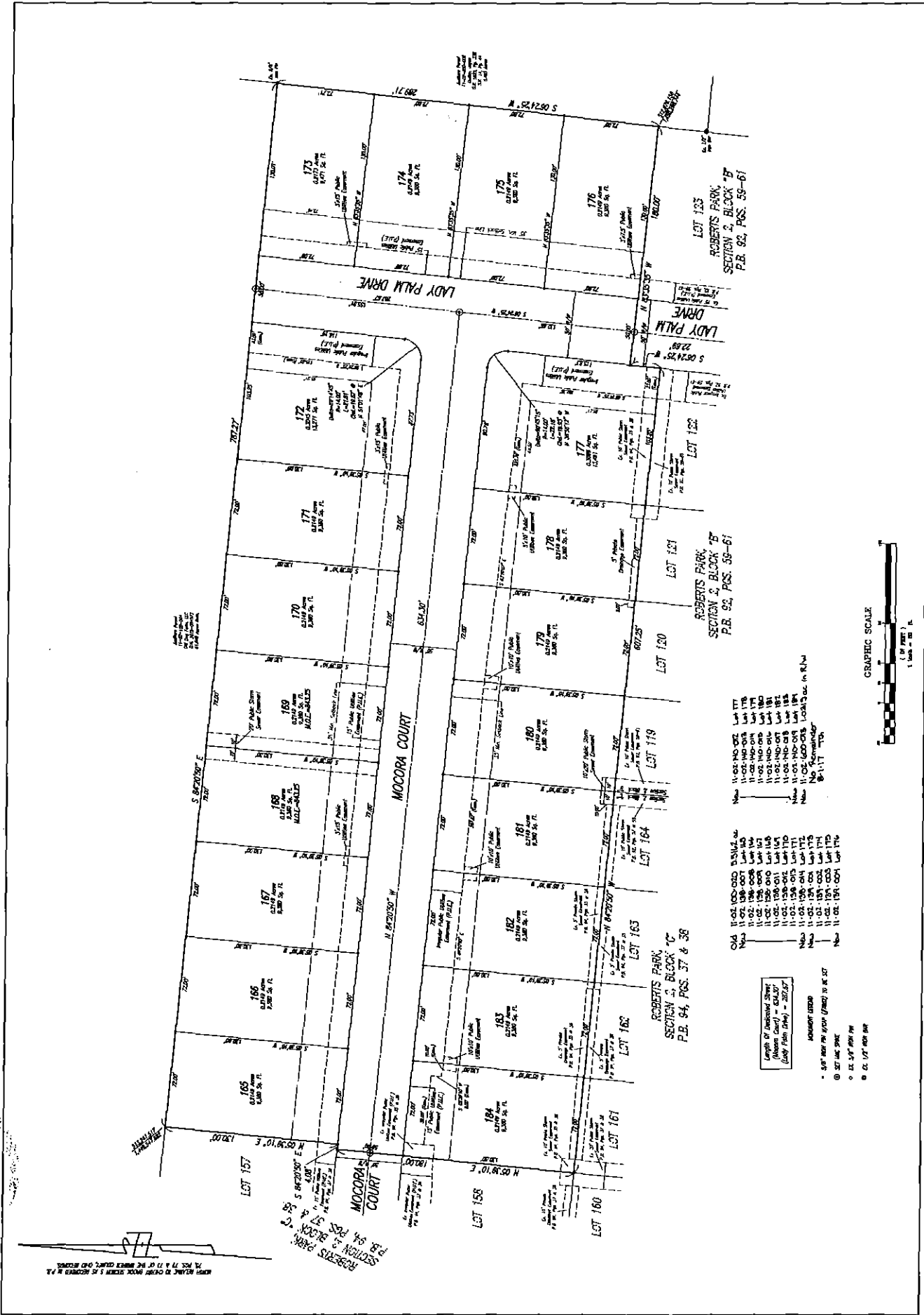
cc: Map Room (Certified copy)
Township Trustees
Engineer (file)
Developer
Bond Agreement file

Abercrombie & Associates, Inc.
 Civil Engineering & Surveying
 1100 Peachtree Street, N.E.
 Atlanta, Georgia 30309
 Telephone: (404) 525-8600
 Fax: (404) 525-8601

RECORD PLAN
 ROBERTS PARK, SECTION 2, BLOCK "D"
 DECEMBER TOWNSHIP
 WARREN COUNTY, OHIO

DATE	6-5-17
BY	G.R.
FOR	S.C.
PROJECT	N/A

ROBERTS PARK, SECTION 2, BLOCK "D"



ROBERTS PARK, SECTION 2, BLOCK "D"
 P.B. 92, PGS. 59-61

ROBERTS PARK, SECTION 2, BLOCK "D"
 P.B. 92, PGS. 59-61

ROBERTS PARK, SECTION 2, BLOCK "D"
 P.B. 94, PGS. 57 & 58



Length of Indicated Street
 (Mocora Court) = 624.00'
 (Lady Palm Drive) = 250.00'

- ADJACENT LOTS**
- 547 WEST 9TH STREET (FRONT) TO BE SET
 - 327 1/2 WEST 9TH
 - 12-547 WEST 9TH
 - 12-127 1/2 WEST 9TH

NOT BEING RECORDED IN OTHER BOOKS, SECTIONS 5, 10, 15, 20, 25, 30, 35, 40, 45, 50, 55, 60, 65, 70, 75, 80, 85, 90, 95, 100, 105, 110, 115, 120, 125, 130, 135, 140, 145, 150, 155, 160, 165, 170, 175, 180, 185, 190, 195, 200, 205, 210, 215, 220, 225, 230, 235, 240, 245, 250, 255, 260, 265, 270, 275, 280, 285, 290, 295, 300, 305, 310, 315, 320, 325, 330, 335, 340, 345, 350, 355, 360, 365, 370, 375, 380, 385, 390, 395, 400, 405, 410, 415, 420, 425, 430, 435, 440, 445, 450, 455, 460, 465, 470, 475, 480, 485, 490, 495, 500, 505, 510, 515, 520, 525, 530, 535, 540, 545, 550, 555, 560, 565, 570, 575, 580, 585, 590, 595, 600, 605, 610, 615, 620, 625, 630, 635, 640, 645, 650, 655, 660, 665, 670, 675, 680, 685, 690, 695, 700, 705, 710, 715, 720, 725, 730, 735, 740, 745, 750, 755, 760, 765, 770, 775, 780, 785, 790, 795, 800, 805, 810, 815, 820, 825, 830, 835, 840, 845, 850, 855, 860, 865, 870, 875, 880, 885, 890, 895, 900, 905, 910, 915, 920, 925, 930, 935, 940, 945, 950, 955, 960, 965, 970, 975, 980, 985, 990, 995, 1000.

First Reading: August 20, 2024
Second Reading: Dispensed

RESOLUTION 2024- 40

A RESOLUTION ACCEPTING PUBLIC STREETS FOR MAINTENANCE AND SETTING SPEED LIMITS ON LADY PALM DRIVE, MOCORA COURT, CAPITOL AVENUE ROBERTS PARK SUBDIVISION: SECTION 2, BLOCK "D", AND SECTION 3 DEERFIELD TOWNSHIP, DISPENSING WITH THE SECOND READING AND DECLARING AN EMERGENCY

WHEREAS, Warren County Commissioners have accepted the following streets in the Roberts Park subdivision, Section 2, Block "D", and Section 3 and approved them for maintenance by Deerfield Township and Deerfield Township is accepting the same for maintenance: Lady Palm Drive, Mocora Court, Capitol Avenue

WHEREAS, the Township Trustees desire to establish a speed limit of twenty-five (25) miles per hour on the streets in the Roberts Park subdivision, Section 2, Block "D" and Section 3.

NOW THEREFORE BE IT RESOLVED, by the Board of Township Trustees of Deerfield Township, Ohio:

SECTION 1. Deerfield Township accepts for maintenance the following streets in the: Roberts Park subdivision, Section 2, Block "D", and Section 3: Lady Palm Drive, Mocora Court, Capitol Avenue.

SECTION 2. The speed limit on the following street in the Roberts Park subdivision, Deerfield Township is hereby established at twenty-five (25) miles per hour: Lady Palm Drive, Mocora Court, Capitol Avenue.

SECTION 3. The Trustees of Deerfield Township, upon majority vote, do hereby dispense with the requirement that this Resolution be read on two separate days, and hereby authorize the adoption of this Resolution upon its first reading.

SECTION 4. This Resolution is hereby declared an emergency measure necessary for the immediate preservation of the peace, health, safety and welfare of Deerfield Township. The reason for the emergency is to provide for an immediate establishment of a safe speed limit.

VOTE RECORD:


Mrs. Seitz Y


Ms. Malhotra Y

Mrs. Hedding Y

PASSED at the Meeting of the Board of Trustees this 20th day of August, 2024.



Julie Seitz, President


Kristin Malhotra, Vice President

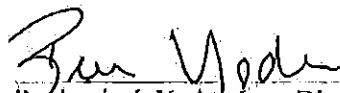

Della Luttis Hedding, Trustee

AUTHENTICATION

This is to certify that this Resolution was duly passed and filed with the Deerfield Township Fiscal Officer, this 20th day of August, 2024.


Dan Corey, Fiscal Officer
Deerfield Township, Warren County, Ohio

APPROVED AS TO FORM


Benjamin J. Yoder, Law Director

Resolution

Number 24-1183

Adopted Date September 10, 2024

APPROVING A STREET AND APPURTENANCES (INCLUDING SIDEWALKS) BOND RELEASE FOR M/I HOMES OF CINCINNATI, LLC, FOR COMPLETION OF IMPROVEMENTS IN ROBERTS PARK, SECTION 3 SITUATED IN DEERFIELD TOWNSHIP

BE IT RESOLVED, upon recommendation of the Warren County Engineer, to approve the following street and appurtenances bond release:

BOND RELEASE


Bond Number	:	15-022 (P/S)
Development	:	Roberts Park, Section 3
Developer	:	M/I Homes of Cincinnati, LLC
Township	:	Deerfield
Amount	:	\$39,509.30
Surety Company	:	Berkley Insurance Company (0174012)

Mr. Grossmann moved for adoption of the foregoing resolution being seconded by Mr. Young. Upon call of the roll, the following vote resulted:

Mrs. Jones – yea
Mr. Young – yea
Mr. Grossmann – yea

Resolution adopted this 10th day of September 2024.

BOARD OF COUNTY COMMISSIONERS


Laura Lander, Deputy Clerk

cc: M/I Homes of Cincinnati, LLC, 9349 Waterstone Blvd, Ste 100, Cincinnati, OH 45249
Berkley Insurance Co., 475 Steamboat Road, Greenwich, CT 06830
Engineer (file)
Bond Agreement file

**BOARD OF COUNTY COMMISSIONERS
WARREN COUNTY, OHIO**

Resolution

Number 24-1184

Adopted Date September 10, 2024

APPROVING CAPITOL AVENUE IN ROBERTS PARK, SECTION 3 FOR PUBLIC MAINTENANCE BY DEERFIELD TOWNSHIP

WHEREAS, the Warren County Engineer has verified that Capitol Avenue has been constructed in compliance with the approved plans and specifications.

Street Number	Street Name	Street Width	Street Mileage
1520-T	Capitol Avenue	0'-29'-0'	0.099

NOW THEREFORE BE IT RESOLVED, to accept the above street name for public maintenance by Deerfield Township; and


BE IT FURTHER RESOLVED, that the Clerk of the Board of Commissioners certify a copy of this resolution to the County Engineer, Warren County, Ohio.

Mr. Grossmann moved for adoption of the foregoing resolution being seconded by Mr. Young. Upon call of the roll, the following vote resulted:

Mrs. Jones – yea
Mr. Young – yea
Mr. Grossmann – yea

Resolution adopted this 10th day of September 2024.

BOARD OF COUNTY COMMISSIONERS



Laura Lander, Deputy Clerk

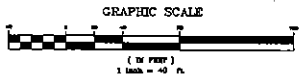
cc: Map Room (Certified copy)
Township Trustees
Engineer (file)
Developer
Bond Agreement file

ADVERSE RECORDS, RE-PLAT, RESERVES AT EXTREME E & W RECORDED IN P.A. 73, PAGES 77 & 78 OF THE BARRETT COUNTY, OREGON RECORDS.

CURVE	BEARS	CHORD	ARC	CHORD	BEARING
C1	112.81	224.00	112.81	112.81	N 87°12'30" W
C2	112.81	224.00	112.81	112.81	N 87°12'30" W
C3	112.81	224.00	112.81	112.81	N 87°12'30" W
C4	112.81	224.00	112.81	112.81	N 87°12'30" W
C5	112.81	224.00	112.81	112.81	N 87°12'30" W
C6	112.81	224.00	112.81	112.81	N 87°12'30" W
C7	112.81	224.00	112.81	112.81	N 87°12'30" W
C8	112.81	224.00	112.81	112.81	N 87°12'30" W
C9	112.81	224.00	112.81	112.81	N 87°12'30" W
C10	112.81	224.00	112.81	112.81	N 87°12'30" W
C11	112.81	224.00	112.81	112.81	N 87°12'30" W
C12	112.81	224.00	112.81	112.81	N 87°12'30" W
C13	112.81	224.00	112.81	112.81	N 87°12'30" W
C14	112.81	224.00	112.81	112.81	N 87°12'30" W
C15	112.81	224.00	112.81	112.81	N 87°12'30" W
C16	112.81	224.00	112.81	112.81	N 87°12'30" W
C17	112.81	224.00	112.81	112.81	N 87°12'30" W
C18	112.81	224.00	112.81	112.81	N 87°12'30" W
C19	112.81	224.00	112.81	112.81	N 87°12'30" W
C20	112.81	224.00	112.81	112.81	N 87°12'30" W
C21	112.81	224.00	112.81	112.81	N 87°12'30" W
C22	112.81	224.00	112.81	112.81	N 87°12'30" W
C23	112.81	224.00	112.81	112.81	N 87°12'30" W
C24	112.81	224.00	112.81	112.81	N 87°12'30" W
C25	112.81	224.00	112.81	112.81	N 87°12'30" W

MANAGEMENT LEGEND
 • 5/8" IRON PIN W/ CAP (TURNS) TO BE SET
 ⊙ SET MAG SPIC
 ○ EX IRON PIN W/ CAP

Length of Dedicated Street
 (Capitol Avenue) = 320.71'




 ROBERTS PARK SECTION 3
 9-10-15
 G.P.
 S.P.H.
 1" = 40'
 RECORDED PLAT
 ROBERTS PARK SECTION 3
 SECTION 2, LOT 1, LOTS 75-81
 BARRETT COUNTY, OREGON
 13-0188-3

 Abercrombie & Associates, Inc.
 Civil Engineering & Surveying
 13-0188-3 2 2
 93-24

First Reading: August 20, 2024
Second Reading: Dispensed

RESOLUTION 2024- 40

A RESOLUTION ACCEPTING PUBLIC STREETS FOR MAINTENANCE AND SETTING SPEED LIMITS ON LADY PALM DRIVE, MOCORA COURT, CAPITOL AVENUE ROBERTS PARK SUBDIVISION: SECTION 2, BLOCK "D", AND SECTION 3 DEERFIELD TOWNSHIP, DISPENSING WITH THE SECOND READING AND DECLARING AN EMERGENCY

WHEREAS, Warren County Commissioners have accepted the following streets in the Roberts Park subdivision, Section 2, Block "D", and Section 3 and approved them for maintenance by Deerfield Township and Deerfield Township is accepting the same for maintenance: Lady Palm Drive, Mocora Court, Capitol Avenue

WHEREAS, the Township Trustees desire to establish a speed limit of twenty-five (25) miles per hour on the streets in the Roberts Park subdivision, Section 2, Block "D" and Section 3.

NOW THEREFORE BE IT RESOLVED, by the Board of Township Trustees of Deerfield Township, Ohio:

SECTION 1. Deerfield Township accepts for maintenance the following streets in the: Roberts Park subdivision, Section 2, Block "D", and Section 3: Lady Palm Drive, Mocora Court, Capitol Avenue.

SECTION 2. The speed limit on the following street in the Roberts Park subdivision, Deerfield Township is hereby established at twenty-five (25) miles per hour: Lady Palm Drive, Mocora Court, Capitol Avenue.


SECTION 3. The Trustees of Deerfield Township, upon majority vote, do hereby dispense with the requirement that this Resolution be read on two separate days, and hereby authorize the adoption of this Resolution upon its first reading.

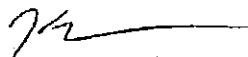
SECTION 4. This Resolution is hereby declared an emergency measure necessary for the immediate preservation of the peace, health, safety and welfare of Deerfield Township. The reason for the emergency is to provide for an immediate establishment of a safe speed limit.


VOTE RECORD:

Mrs. Seitz Y Ms. Malhotra Y Mrs. Hedding Y

PASSED at the Meeting of the Board of Trustees this 20th day of August, 2024.



Julie Seitz, President


Kristin Malhotra, Vice President



Jelle J. Hedding, Trustee

AUTHENTICATION

This is to certify that this Resolution was duly passed and filed with the Deerfield Township Fiscal Officer, this 20th day of August, 2024.


Dan Corey, Fiscal Officer
Deerfield Township, Warren County, Ohio

APPROVED AS TO FORM


Benjamin J. Yoder, Law Director

**BOARD OF COUNTY COMMISSIONERS
WARREN COUNTY, OHIO**

Resolution

Number 24-1185

Adopted Date September 10, 2024

ACCEPTING AN AMENDED CERTIFICATE FOR THE HEALTH INSURANCE FUND
#6632

WHEREAS, the Health Insurance Fund #6632 had underestimated 2024 revenue due to an Operational Transfer.


NOW THEREFORE BE IT RESOLVED, to accept the amended certificate for the Warren County Budget Commission in the amount of \$14,601,460.97 for the Health Insurance fund #6632.

Mr. Grossmann moved for adoption of the foregoing resolution being seconded by Mr. Young. Upon call of the roll, the following vote resulted:

Mrs. Jones – yea
Mr. Young – yea
Mr. Grossmann – yea

Resolution adopted this 10th day of September 2024.

BOARD OF COUNTY COMMISSIONERS



Laura Lander, Deputy Clerk

cc: Auditor
Amended Certificate file
OMB (file)

AMENDED OFFICIAL CERTIFICATE OF ESTIMATED RESOURCES

Rev. Code, Sec 5705.36

Office of Budget Commission, County of Warren, Lebanon, Ohio, September 4, 2024

To the TAXING AUTHORITY of Warren County Commissioners

The following is the amended certificate of estimated resources for the fiscal year beginning January 1st, 2024, as revised by the Budget Commission of said county, which shall govern the total of appropriations made at any time during such fiscal year.

FUND TYPE -Special Revenue	Jan. 1st, 2024	Taxes	Other Sources	Total
Tourism & Economic Dev Support	\$0.00		\$12,000,000.00	\$12,000,000.00
Fund 2213				
TOTAL	\$0.00	\$0.00	\$12,000,000.00	\$12,000,000.00

Matt Nolan)
 _____)
 _____) Budget
 _____) Commission
 _____)

AMEND 24 15
 Fund 2213 49000 +12,000,000.00

**BOARD OF COUNTY COMMISSIONERS
WARREN COUNTY, OHIO**

Resolution

Number 24-1186

Adopted Date September 10, 2024

ACCEPTING AN AMENDED CERTIFICATE AND APPROVING A SUPPLEMENTAL APPROPRIATION INTO THE TOURISM AND ECONOMIC DEVELOPMENT SUPPORT FUND #2213

WHEREAS, the Tourism and Economic Development Support Fund #2213 had underestimated 2024 revenue due to an Operational Transfer.

NOW THEREFORE BE IT RESOLVED, to accept the amended certificate for the Warren County Budget Commission in the amount of \$12,000,000.00 for the Tourism and Economic Development Support fund #2213 and approve the following Supplemental Appropriation:


\$12,000,000.00 into #22131111-5400 (Purchased Services)

Mr. Grossmann moved for adoption of the foregoing resolution being seconded by Mr. Young. Upon call of the roll, the following vote resulted:

Mrs. Jones – yea
Mr. Young – yea
Mr. Grossmann – yea

Resolution adopted this 10th day of September 2024.

BOARD OF COUNTY COMMISSIONERS


Laura Vander, Deputy Clerk

cc: Auditor
Amended Certificate file
Supplemental App. file
OMB (file)

AMENDED OFFICIAL CERTIFICATE OF ESTIMATED RESOURCES


Rev. Code, Sec 5705.36

Office of Budget Commission, County of Warren, Lebanon, Ohio, September 4, 2024

To the TAXING AUTHORITY of Warren County Commissioners

The following is the amended certificate of estimated resources for the fiscal year beginning January 1st, 2024, as revised by the Budget Commission of said county, which shall govern the total of appropriations made at any time during such fiscal year.

FUND TYPE - Internal Service Fund	Jan. 1st, 2024	Taxes	Other Sources	Total
Health Insurance	\$676,289.97		\$13,925,171.00	\$14,601,460.97
Fund 6632				
TOTAL	\$676,289.97	\$0.00	\$13,925,171.00	\$14,601,460.97

)
 _____)
 _____) Budget
 _____) Commission
 _____)

AMEND 24 14
 Fund 6632 +1,000,000.00
 6632 49000 1,000,000.00

**BOARD OF COUNTY COMMISSIONERS
WARREN COUNTY, OHIO**

Resolution

Number 24-1187

Adopted Date September 10, 2024

APPROVING A SUPPLEMENTAL APPROPRIATION INTO BOARD OF ELECTIONS
FUND #11011300

WHEREAS, it is necessary to have appropriations in place to purchase new office cubicles.

NOW THEREFORE BE IT RESOLVED, to approve the following supplemental appropriation:


\$38,743.00 into #11011300-5210 (Materials & Supplies)

Mr. Grossmann moved for adoption of the foregoing resolution being seconded by Mr. Young.
Upon call of the roll, the following vote resulted:

Mrs. Jones – yea
Mr. Young – yea
Mr. Grossmann – yea

Resolution adopted this 10th day of September 2024.

BOARD OF COUNTY COMMISSIONERS



Laura Lander, Deputy Clerk

/bs

cc: Auditor
Supplemental App. file
Board of Elections (file)

**BOARD OF COUNTY COMMISSIONERS
WARREN COUNTY, OHIO**

Resolution

Number 24-1188

Adopted Date September 10, 2024

APPROVING A SUPPLEMENTAL APPROPRIATION INTO SENIOR CITIZEN FUND
#2201

BE IT RESOLVED, to approve the following supplemental appropriation into Senior Citizen
Fund for Tax Settlement Fee Share:


\$4,000.00 into #22011111-5910 (Sr Citizen – Other Expense)

Mr. Grossmann moved for adoption of the foregoing resolution being seconded by Mr. Young. Upon
call of the roll, the following vote resulted:

Mrs. Jones – yea
Mr. Young – yea
Mr. Grossmann – yea

Resolution adopted this 10th day of September 2024.

BOARD OF COUNTY COMMISSIONERS



Laura Lander, Deputy Clerk

cc: Auditor
Supplemental Appropriation file
Elderly Services file
OMB – S. Spencer

**BOARD OF COUNTY COMMISSIONERS
WARREN COUNTY, OHIO**

Resolution

Number 24-1189

Adopted Date September 10, 2024

APPROVING A SUPPLEMENTAL APPROPRIATION INTO LOCAL FISCAL RECOVERY
FUND #2211

BE IT RESOLVED, to approve the following supplemental appropriation into #2211:


\$3,000,000.00 into #22111110-5400 (Loc Fiscal Rec – Purchased Services)

Mr. Grossmann moved for adoption of the foregoing resolution being seconded by Mr. Young.
Upon call of the roll, the following vote resulted:

Mrs. Jones – yea
Mr. Young – yea
Mr. Grossmann – yea

Resolution adopted this 10th day of September 2024.

BOARD OF COUNTY COMMISSIONERS


Laura Lander, Deputy Clerk

cc: Auditor
 Supplemental Appropriation file
 OMB (file)
 OGA (file)

**BOARD OF COUNTY COMMISSIONERS
WARREN COUNTY, OHIO**

Resolution

Number 24-1190

Adopted Date September 10, 2024

APPROVING A SUPPLEMENTAL APPROPRIATION INTO COMMON PLEAS
COMMUNITY CORRECTIONS 2227

BE IT RESOLVED, to approve the following supplemental appropriation:


\$ 45,000.00 into BUDGET-BUDGET 22271220-5400 (Purchased Services)

Mr. Grossmann moved for adoption of the foregoing resolution being seconded by Mr. Young.
Upon call of the roll, the following vote resulted:

Mrs. Jones – yea
Mr. Young – yea
Mr. Grossmann – yea

Resolution adopted this 10th day of September 2024.

BOARD OF COUNTY COMMISSIONERS



Laura Lander, Deputy Clerk

cc: Auditor
Supplemental App. file
Common Pleas Court (file)

**BOARD OF COUNTY COMMISSIONERS
WARREN COUNTY, OHIO**

Resolution

Number 24-1191

Adopted Date September 10, 2024

APPROVING A SUPPLEMENTAL APPROPRIATION INTO ROAD INFRASTRUCTURE
FUND #4451

BE IT RESOLVED, to approve the following supplemental appropriation into Road
Infrastructure Fund #4451 for Land Reimbursement


\$563,464.03 into #44513120-5910 (Other Expense)

Mr. Grossmann moved for adoption of the foregoing resolution being seconded by Mr. Young. Upon
call of the roll, the following vote resulted:

Mrs. Jones – yea
Mr. Young – yea
Mr. Grossmann – yea

Resolution adopted this 10th day of September 2024.

BOARD OF COUNTY COMMISSIONERS



Laura Lander, Deputy Clerk

cc: Auditor
Supplemental Appropriation file
Port Authority (file)
Engineer (file)
OMB – S. Spencer

**BOARD OF COUNTY COMMISSIONERS
WARREN COUNTY, OHIO**

Resolution

Number 24-1192

Adopted Date September 10, 2024

APPROVING AN APPROPRIATION ADJUSTMENT WITHIN THE CLERK OF COURTS
CERTIFICATE OF TITLE ADMINISTRATION FUND #2250

BE IT RESOLVED, to approve the following appropriation transfer:


\$ 375.00 from #22501260-5080 (Title – State Sales Tax)
 into #22501260-5882 (Title – Vacation Leave Payout).

Mr. Grossmann moved for adoption of the foregoing resolution being seconded by Mr. Young.
Upon call of the roll, the following vote resulted:

Mrs. Jones – yea
Mr. Young – yea
Mr. Grossmann – yea

Resolution adopted this 10th day of September 2024.

BOARD OF COUNTY COMMISSIONERS



Laura Lander, Deputy Clerk

/js

cc: Auditor
Appropriation Adj. file
Clerk of Courts(file)

**BOARD OF COUNTY COMMISSIONERS
WARREN COUNTY, OHIO**

Resolution

Number 24-1193

Adopted Date September 10, 2024

APPROVING AN APPROPRIATION ADJUSTMENT WITHIN MARY HAVEN FUND
#2270

BE IT RESOLVED, to approve the following appropriation adjustment within Mary Haven Fund
#2270:

\$40.00	from	22701240-5102	(Regular Salaries)
	into	22701240-5882	(Vacation Leave Payout)

Mr. Grossmann moved for adoption of the foregoing resolution being seconded by Mr. Young.
Upon call of the roll, the following vote resulted:

Mrs. Jones -- yea
Mr. Young -- yea
Mr. Grossmann -- yea

Resolution adopted this 10th day of September 2024.

BOARD OF COUNTY COMMISSIONERS



Laura Lander, Deputy Clerk

cc: Auditor
Appropriation Adj. file
Mary Haven(file)

**BOARD OF COUNTY COMMISSIONERS
WARREN COUNTY, OHIO**

Resolution

Number 24-1194

Adopted Date September 10, 2024

APPROVING APPROPRIATION ADJUSTMENTS WITHIN THE WATER REVENUE FUND #5510

WHEREAS, the Water and Sewer Department incurs personnel and operational costs; and

WHEREAS, appropriation adjustments are necessary to accommodate said costs.

NOW THEREFORE BE IT RESOLVED, to approve the following appropriation adjustments:

\$65,000.00	from	55103200 - 5102	(Regular Salaries)
	into	55103200 - 5114	(Overtime Pay)
\$2,000.00	from	55103200 - 5102	(Regular Salaries)
	into	55103200 - 5871	(Medicare)
\$20,000.00	from	55103200 - 5998	(Reserve/Contingency)
	into	55103200 - 5462	(Vehicle Maintenance)
\$7,500.00	from	55103200 - 5998	(Reserve/Contingency)
	into	55103200 - 5855	(Clothing/Personal Equipment)
\$350.00	from	55103200 - 5998	(Reserve/Contingency)
	into	55103200 - 5911	(Non-Taxable Meal Fringe)
\$3,000.00	from	55103200 - 5998	(Reserve/Contingency)
	into	55103200 - 5940	(Travel)

Mr. Grossmann moved for adoption of the foregoing resolution being seconded by Mr. Young. Upon call of the roll, the following vote resulted:

Mrs. Jones – yea
Mr. Young – yea
Mr. Grossmann – yea

Resolution adopted this 10th day of September 2024.

BOARD OF COUNTY COMMISSIONERS


Laura Lander, Deputy Clerk

mbz
cc: Auditor
Appropriation Adj. file
Water/Sewer (file)

**BOARD OF COUNTY COMMISSIONERS
WARREN COUNTY, OHIO**

Resolution

Number 24-1195

Adopted Date September 10, 2024

APPROVING AN APPROPRIATION ADJUSTMENT WITHIN HEALTH INSURANCE
FUND #6632

BE IT RESOLVED, to approve the following appropriation adjustments:


\$3,500.00 from #66320100-5932 (Medical Rx Claims)
 into #66320100-5910 (Other Expense)

Mr. Grossmann moved for adoption of the foregoing resolution being seconded by Mr. Young.
Upon call of the roll, the following vote resulted:

Mrs. Jones – yea
Mr. Young – yea
Mr. Grossmann – yea

Resolution adopted this 10th day of September 2024.

BOARD OF COUNTY COMMISSIONERS



Laura Lander, Deputy Clerk

cc: Auditor
 Appropriation Adj. file
 OMB (file)

**BOARD OF COUNTY COMMISSIONERS
WARREN COUNTY, OHIO**

Resolution

Number 24-1196

Adopted Date September 10, 2024

APPROVING REQUISITIONS AND AUTHORIZING THE COUNTY ADMINISTRATOR
TO SIGN DOCUMENTS RELATIVE THERETO


BE IT RESOLVED, to approve requisitions as listed in the attached document and authorize
Martin Russell, County Administrator, to sign on behalf of this Board of County Commissioners.

Mr. Grossmann moved for adoption of the foregoing resolution being seconded by Mr. Young.
Upon call of the roll, the following vote resulted:

Mrs. Jones – yea
Mr. Young – yea
Mr. Grossmann – yea

Resolution adopted this 10th day of September 2024.

BOARD OF COUNTY COMMISSIONERS



Laura Lander, Deputy Clerk

/kp

cc:

Commissioners' file

REQUISITIONS

Department	Vendor Name	Description	Amount
TEL	MOBILCOMM, INC	TEL- NEW BATTERY POWER PLANT-	\$ 33,568.03 *cap purchase - Goose Creek Tower
TEL	MOBILCOMM, INC	TEL- NEW BATTERY PLANT - BLACK	\$ 33,568.03 *cap purchase - Black Hawk Tower

PO CHANGE ORDERS

Department	Vendor Name	Description	Amount
ENG	AERO MARK COMPANY LLC	2024 STRIPING PROJECT	\$ 24,478.25 increase

9/10/24 APPROVED:



Martin Russell, County Administrator

**BOARD OF COUNTY COMMISSIONERS
WARREN COUNTY, OHIO**

Resolution

Number 24-1197

Adopted Date September 10, 2024

APPROVING AN APPROPRIATION ADJUSTMENT FROM COMMISSIONERS GENERAL FUND #11011110 INTO SHERIFF'S OFFICE FUND #11012210

BE IT RESOLVED, to approve the following appropriation adjustment from Commissioners Fund #11011110 into Sheriff's Office fund #11012210 in order to process a vacation payout for Cody Wedmore, former employee of the Sheriff's Office:


\$3,245.00 from #11011110-5882 (Genl BOCC – Vacation Leave Payout)
 into #11012210-5882 (Sheriff Det –Vacation Leave Payout)

Mr. Grossmann moved for adoption of the foregoing resolution being seconded by Mr. Young. Upon call of the roll, the following vote resulted:

Mrs. Jones – yea
Mr. Young – yea
Mr. Grossmann – yea

Resolution adopted this 10th day of September 2024.

BOARD OF COUNTY COMMISSIONERS



Laura Lander, Deputy Clerk

cc: Auditor
 Appropriation Adjustment file
 Sheriff (file)
 OMB

**BOARD OF COUNTY COMMISSIONERS
WARREN COUNTY, OHIO**

Resolution

Number 24-1198

Adopted Date September 10, 2024

APPROVING AN APPROPRIATION ADJUSTMENT FROM COMMISSIONERS GENERAL FUND #11011110 INTO JUVENILE PROBATION FUND #11012500

BE IT RESOLVED, to approve the following appropriation adjustment from Commissioners Fund #11011110 into Juvenile Probation Fund #11012500 in order to process a vacation payout for Steve Winters, former employee of the Juvenile Probation:


\$18.00 from #11011110-5882 (Commissioners – Vacation Leave Payout)
 into #11012500-5882 (Juvenile Probation –Vacation Leave Payout)

Mr. Grossmann moved for adoption of the foregoing resolution being seconded by Mr. Young. Upon call of the roll, the following vote resulted:

Mrs. Jones – yea
Mr. Young – yea
Mr. Grossmann – yea

Resolution adopted this 10th day of September 2024.

BOARD OF COUNTY COMMISSIONERS



Laura Lander, Deputy Clerk

cc: Auditor
Appropriation Adjustment file
Juvenile (file)
OMB